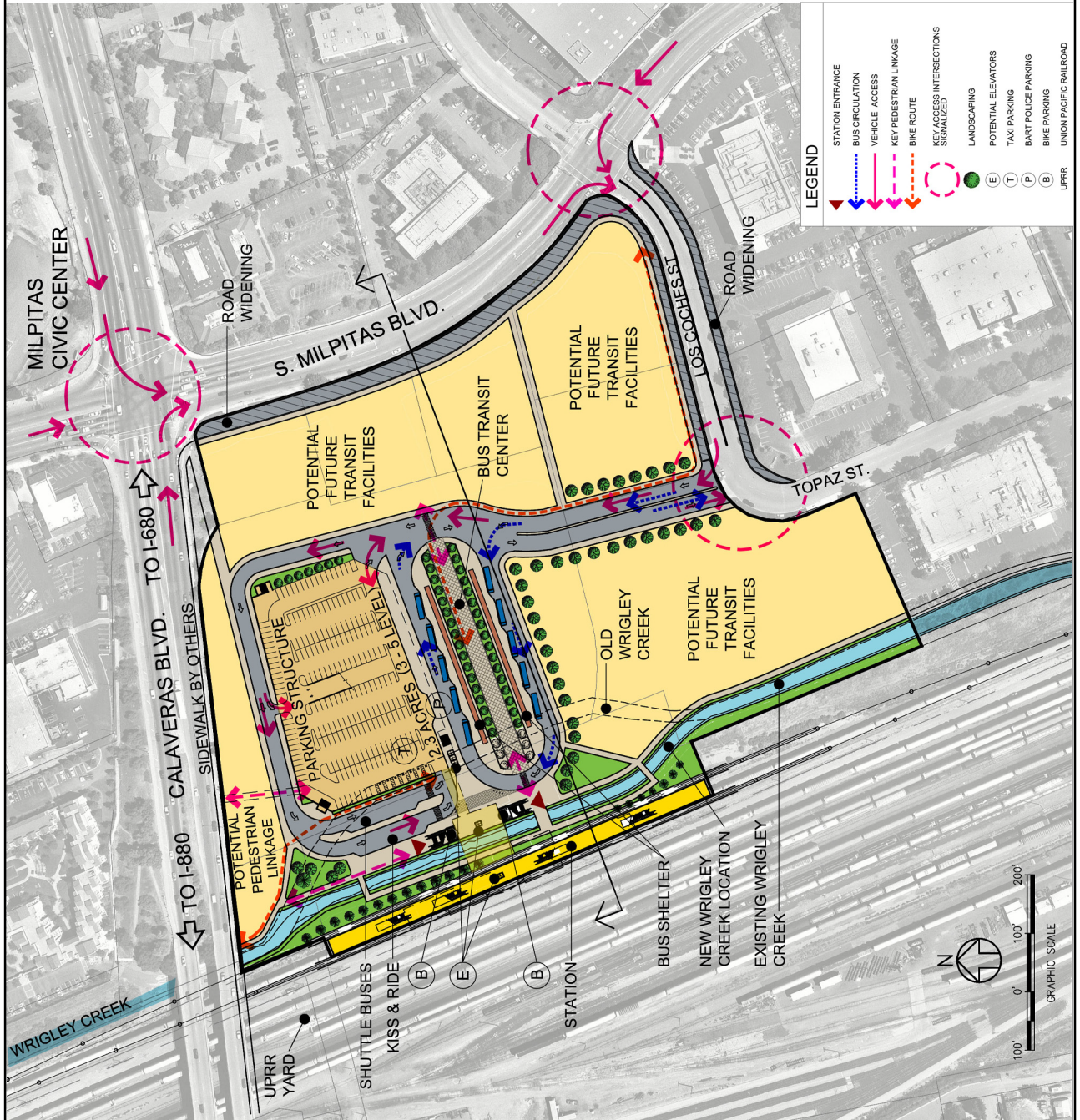


STATION AREA FOOTPRINT FOR ENVIRONMENTAL STUDY

Figure B-1



SITE PLAN

PARKING STRUCTURE NORTH OPTION

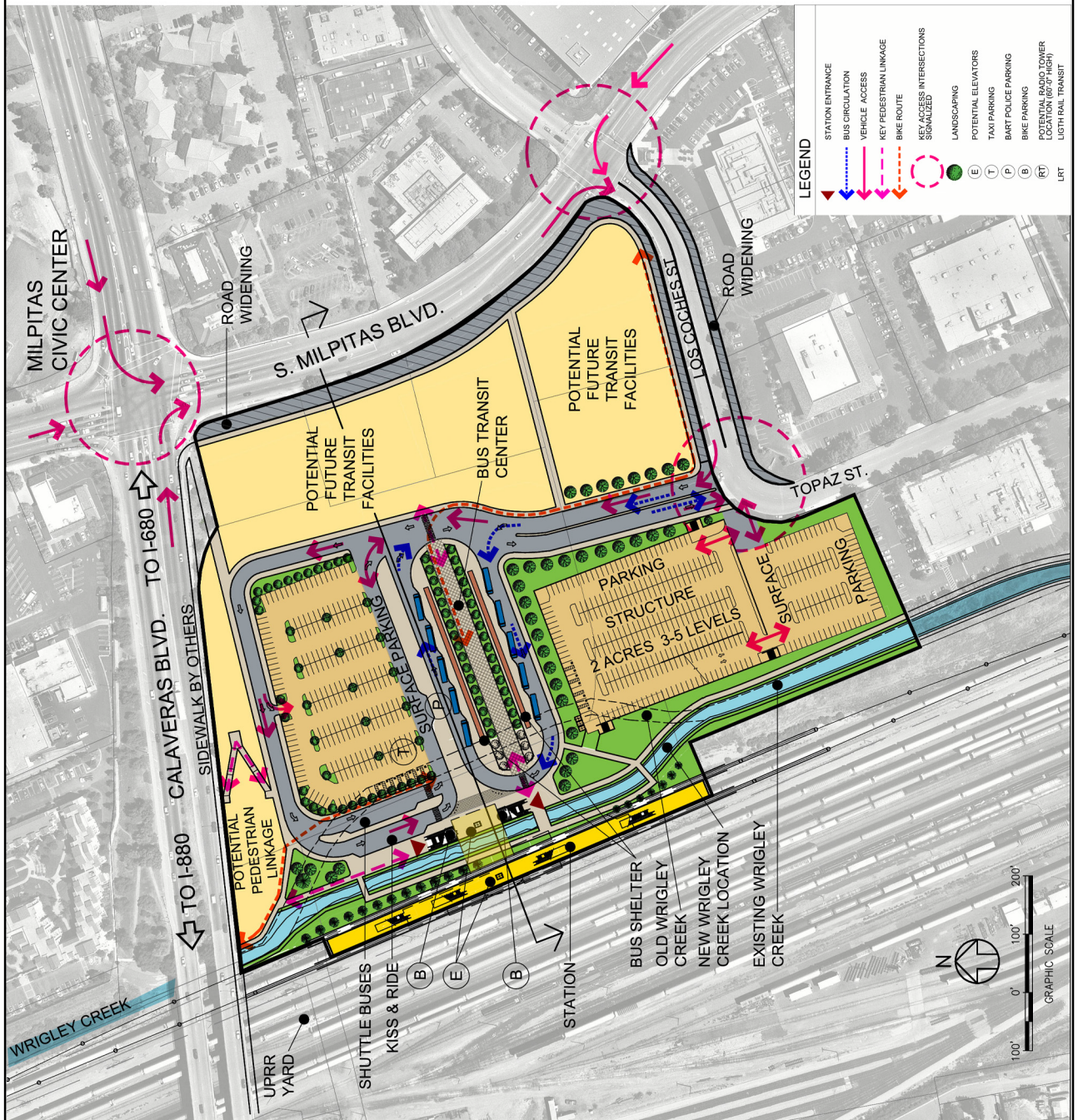
Figure B-2



TRANSVERSE SECTION LOOKING NORTH

PARKING STRUCTURE NORTH OPTION

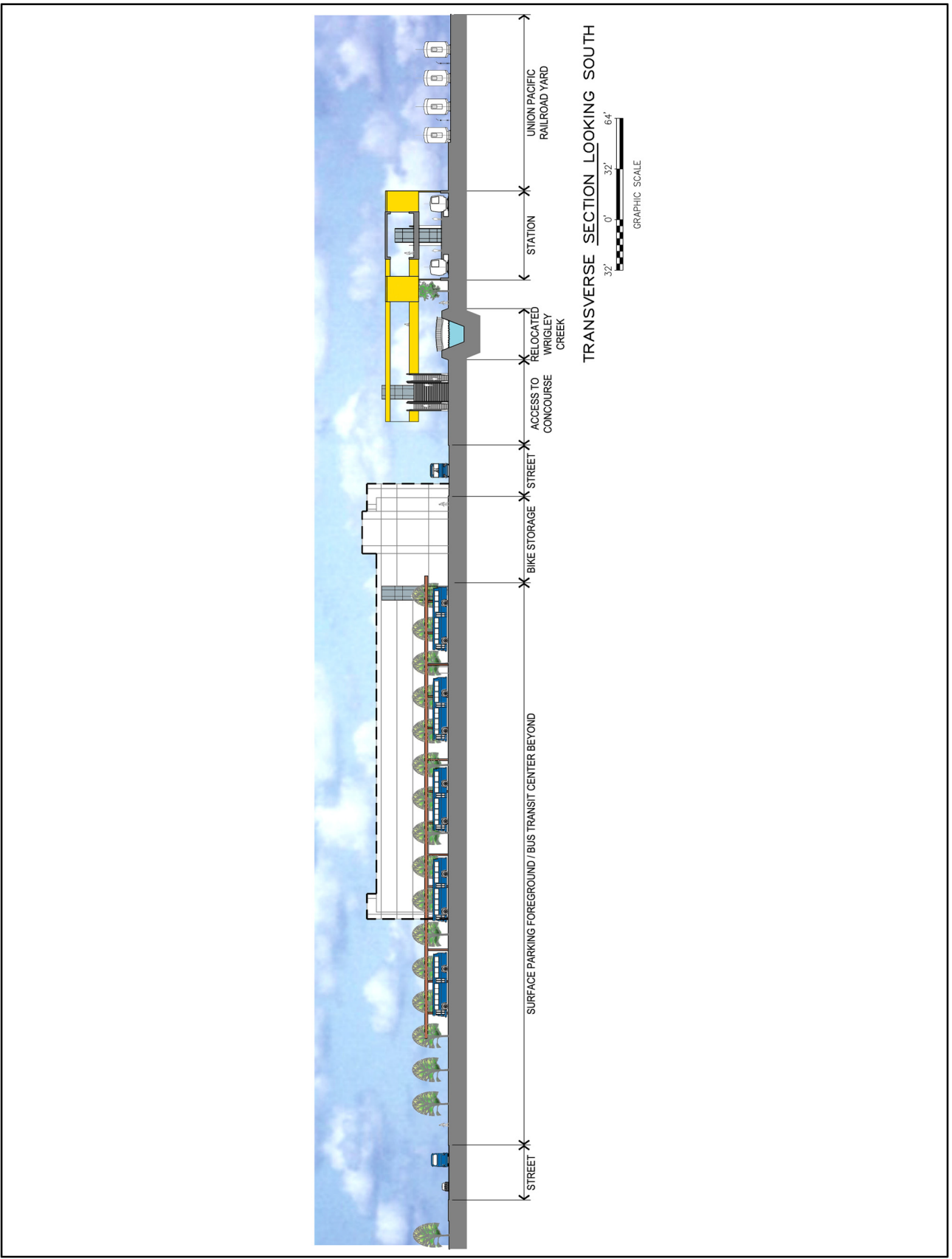
Figure B-3



SITE PLAN

PARKING STRUCTURE SOUTH OPTION

Figure B-4



TRANSVERSE SECTION LOOKING SOUTH

PARKING STRUCTURE SOUTH OPTION


Figure B-5



SITE PLAN

PARKING STRUCTURE NORTH OPTION WITH PARALLEL BUS TRANSIT CENTER

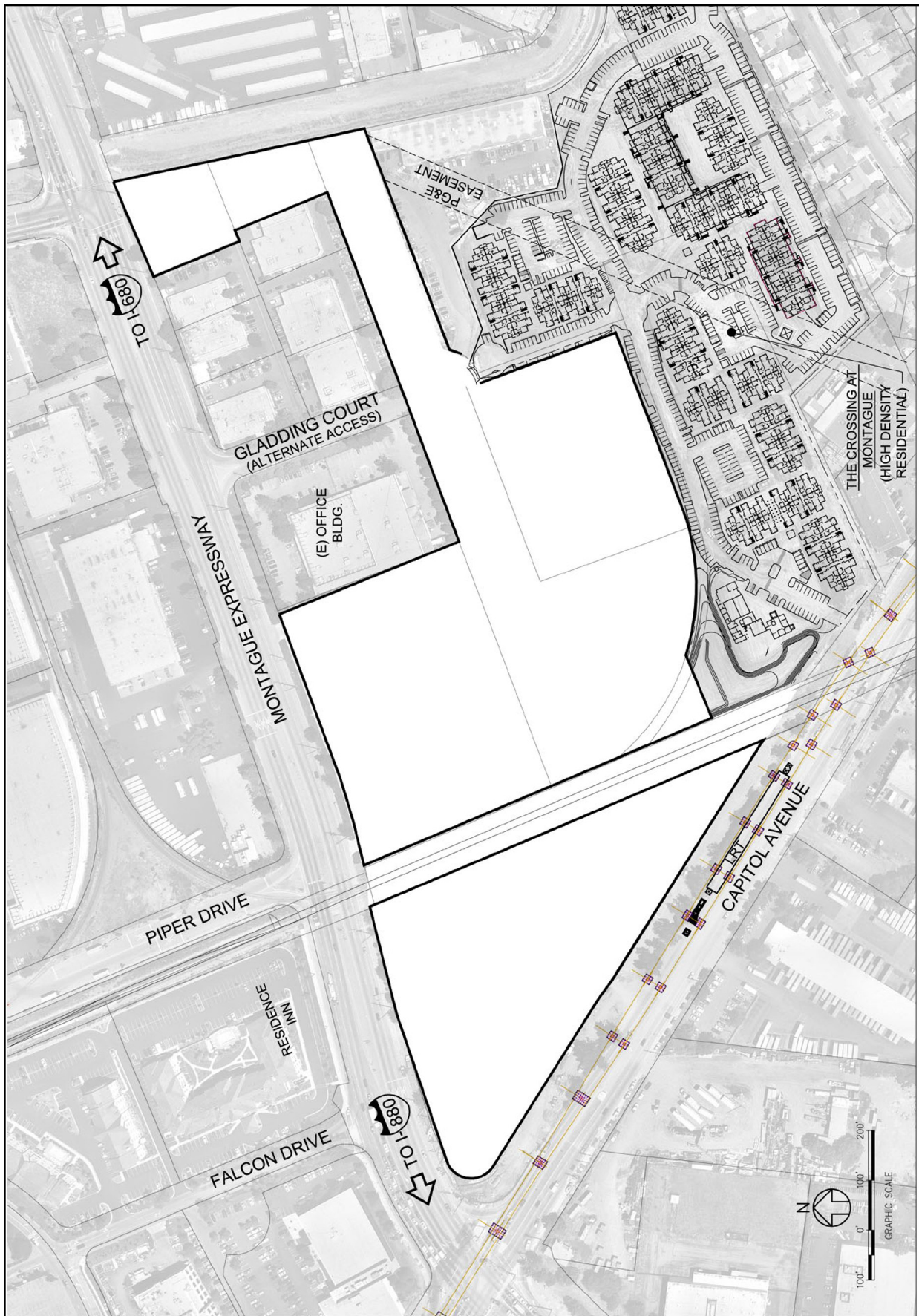
Figure B-6



TRANSVERSE SECTION LOOKING SOUTH

PARKING STRUCTURE NORTH OPTION WITH PARALLEL BUS TRANSIT CENTER

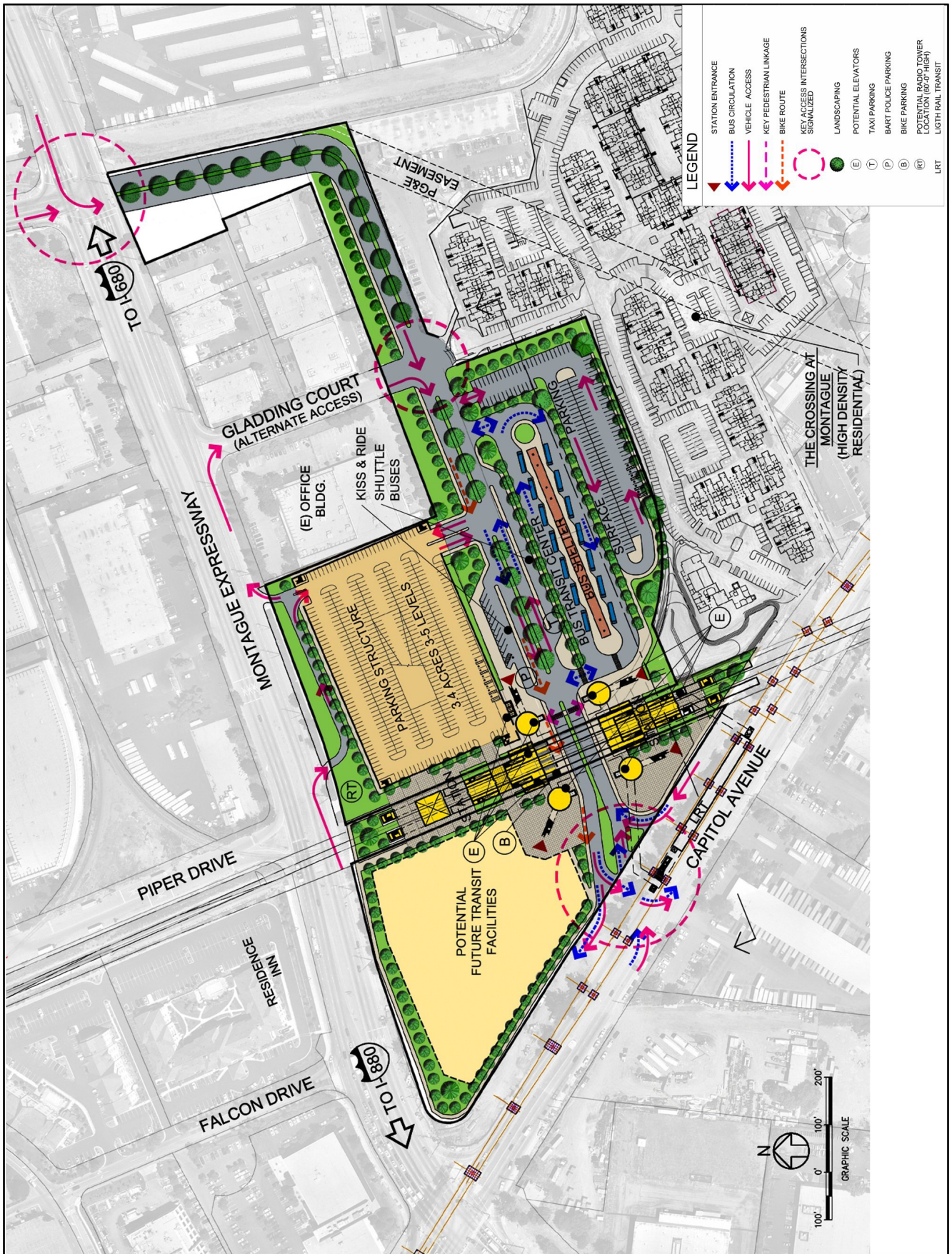
Figure B-7



SITE PLAN

STATION AREA FOOTPRINT FOR ENVIRONMENTAL STUDY

Figure B-8



SITE PLAN

SOUTH BUS TRANSIT CENTER OPTION WITH ELEVATED CONCOURSE

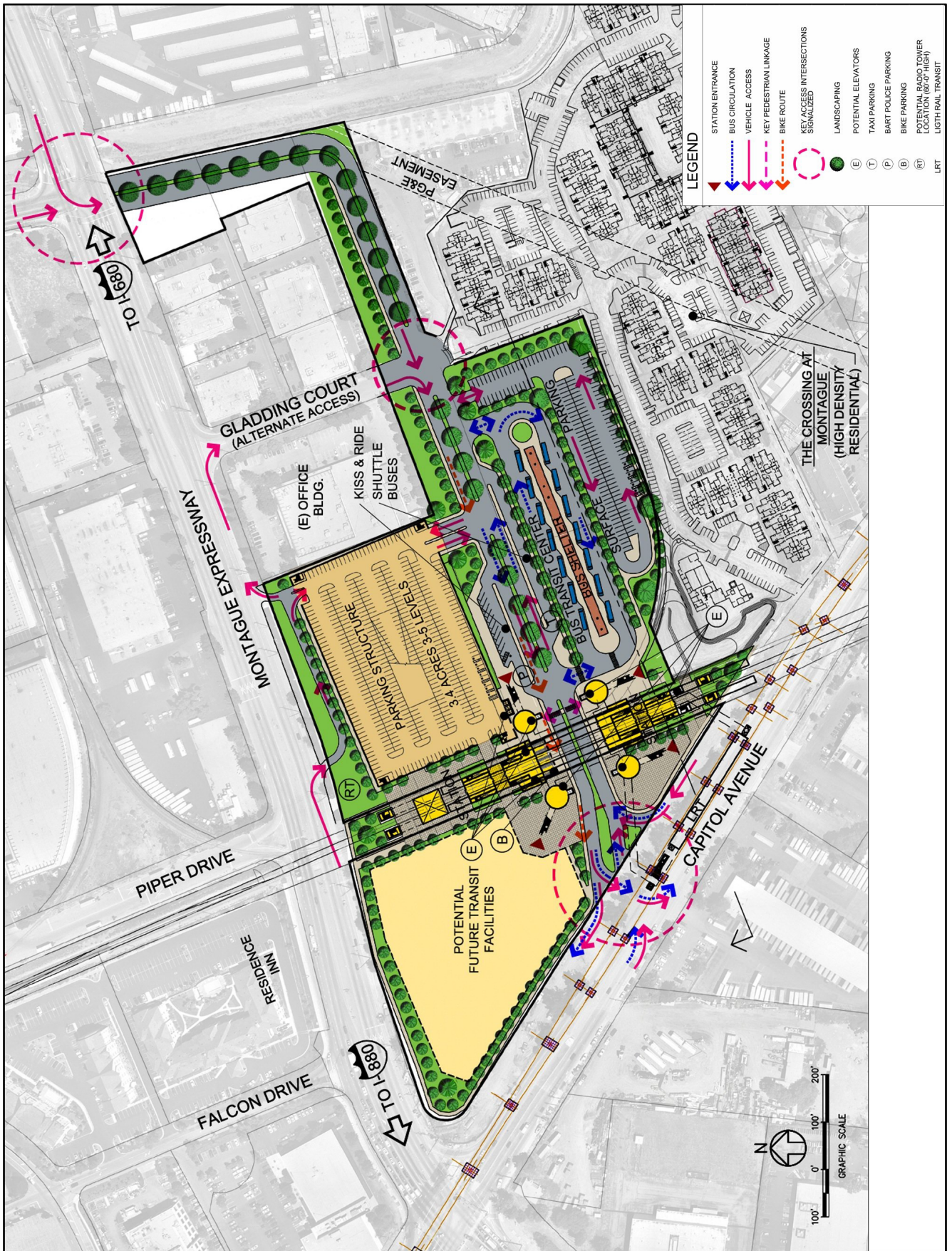
Figure B-9



TRANSVERSE SECTION LOOKING NORTH

SOUTH BUS TRANSIT CENTER OPTION WITH ELEVATED CONCOURSE


Figure B-10



SITE PLAN

SOUTH BUS TRANSIT CENTER OPTION WITH AT-GRADE CONCOURSE

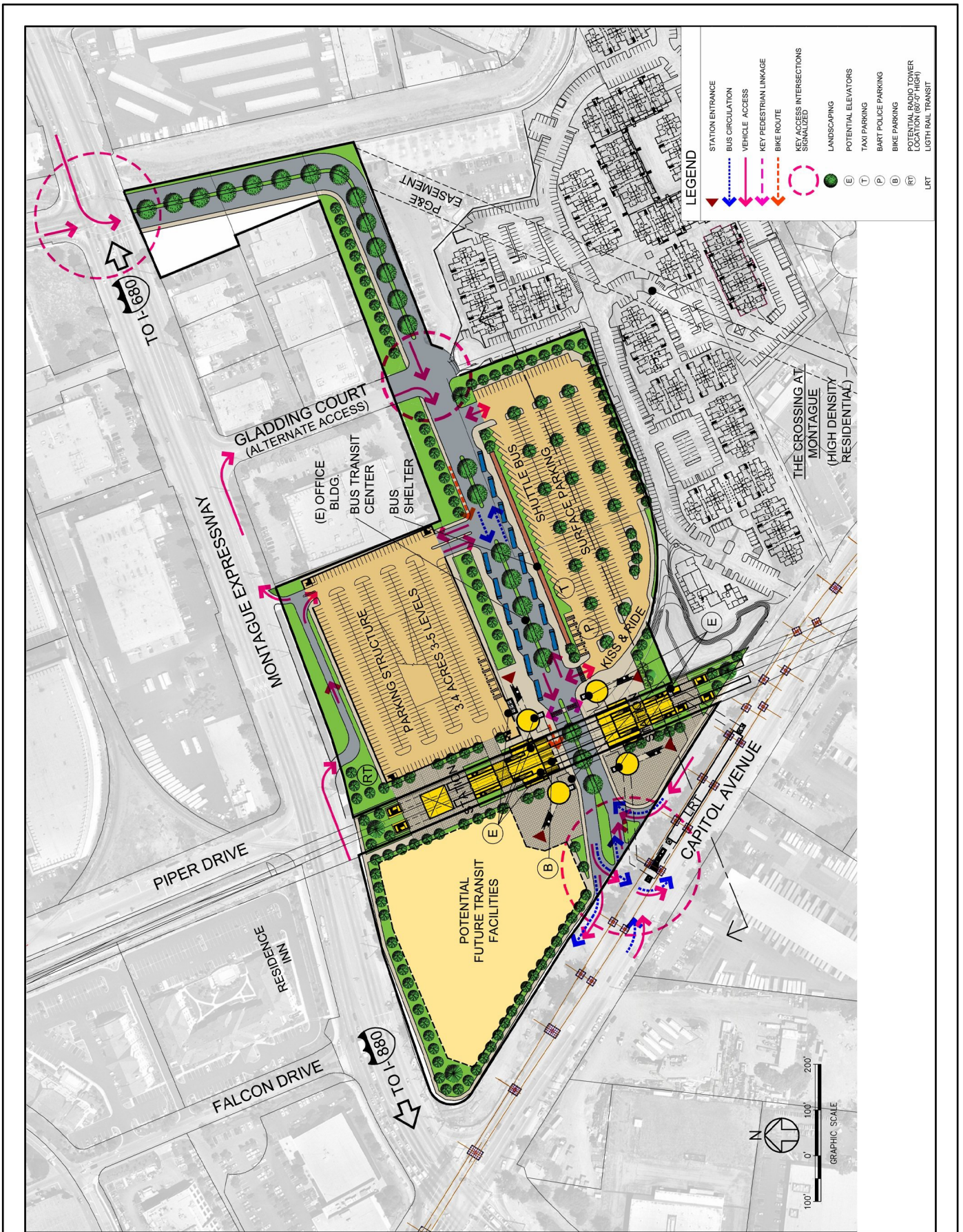
Figure B-11



TRANSVERSE SECTION LOOKING NORTH

SOUTH BUS TRANSIT CENTER OPTION WITH AT-GRADE CONCOURSE

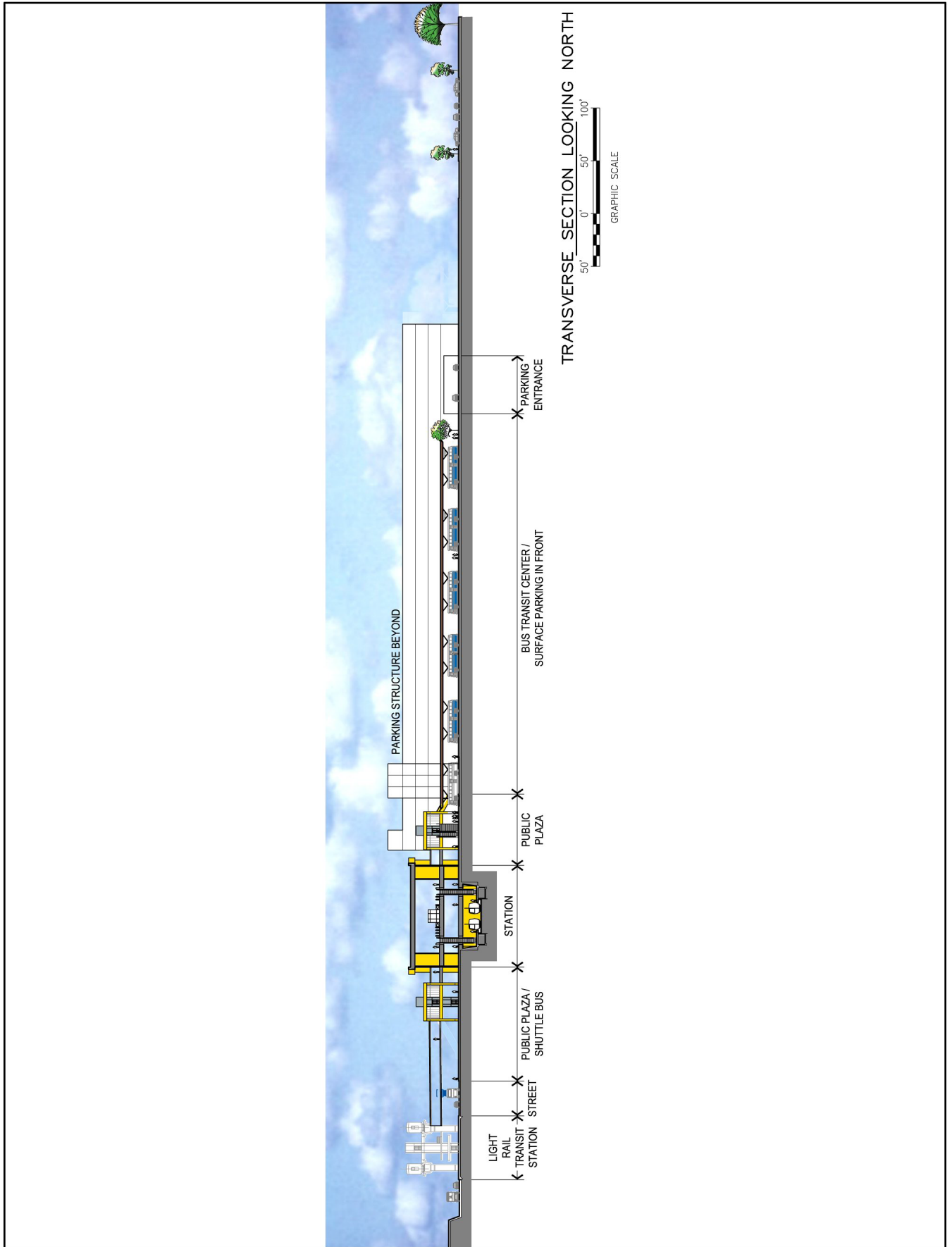
Figure B-12



SITE PLAN

ROADWAY TRANSIT CENTER OPTION WITH ELEVATED CONCOURSE

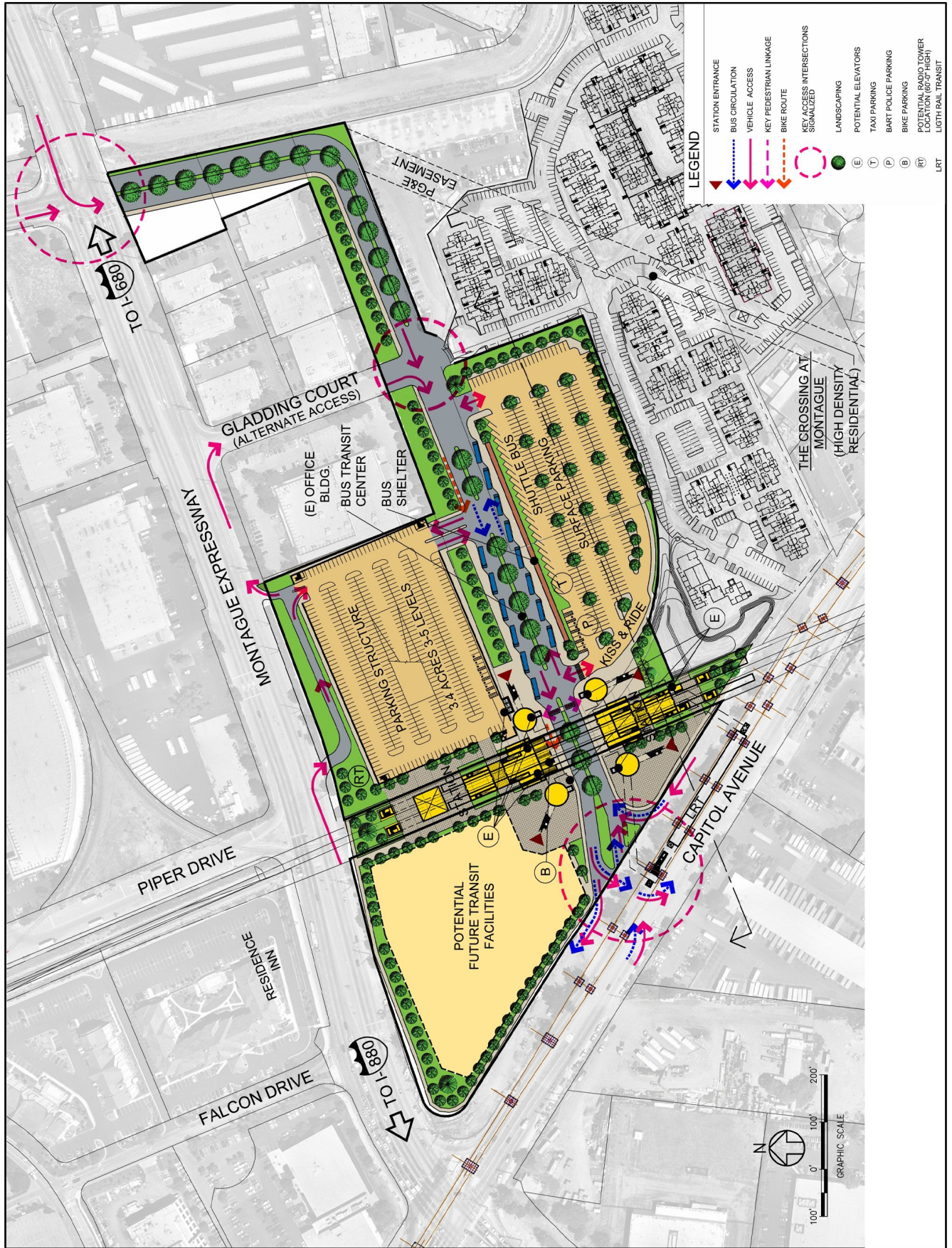
Figure B-13



TRANSVERSE SECTION LOOKING NORTH

ROADWAY TRANSIT CENTER OPTION WITH ELEVATED CONCOURSE

Figure B-14



SITE PLAN

ROADWAY TRANSIT CENTER OPTION WITH AT-GRADE CONCOURSE

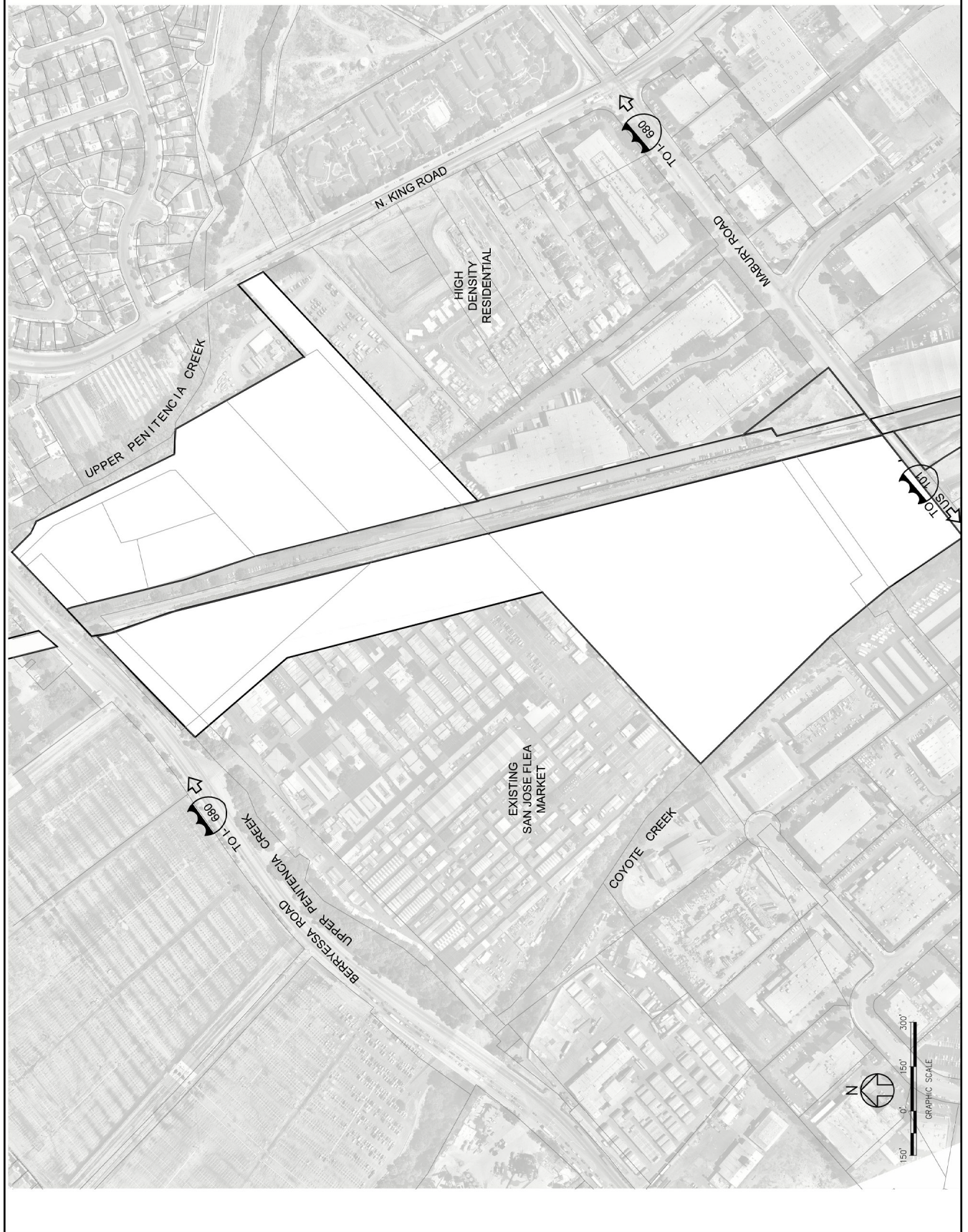
Figure B-15



TRANSVERSE SECTION LOOKING NORTH

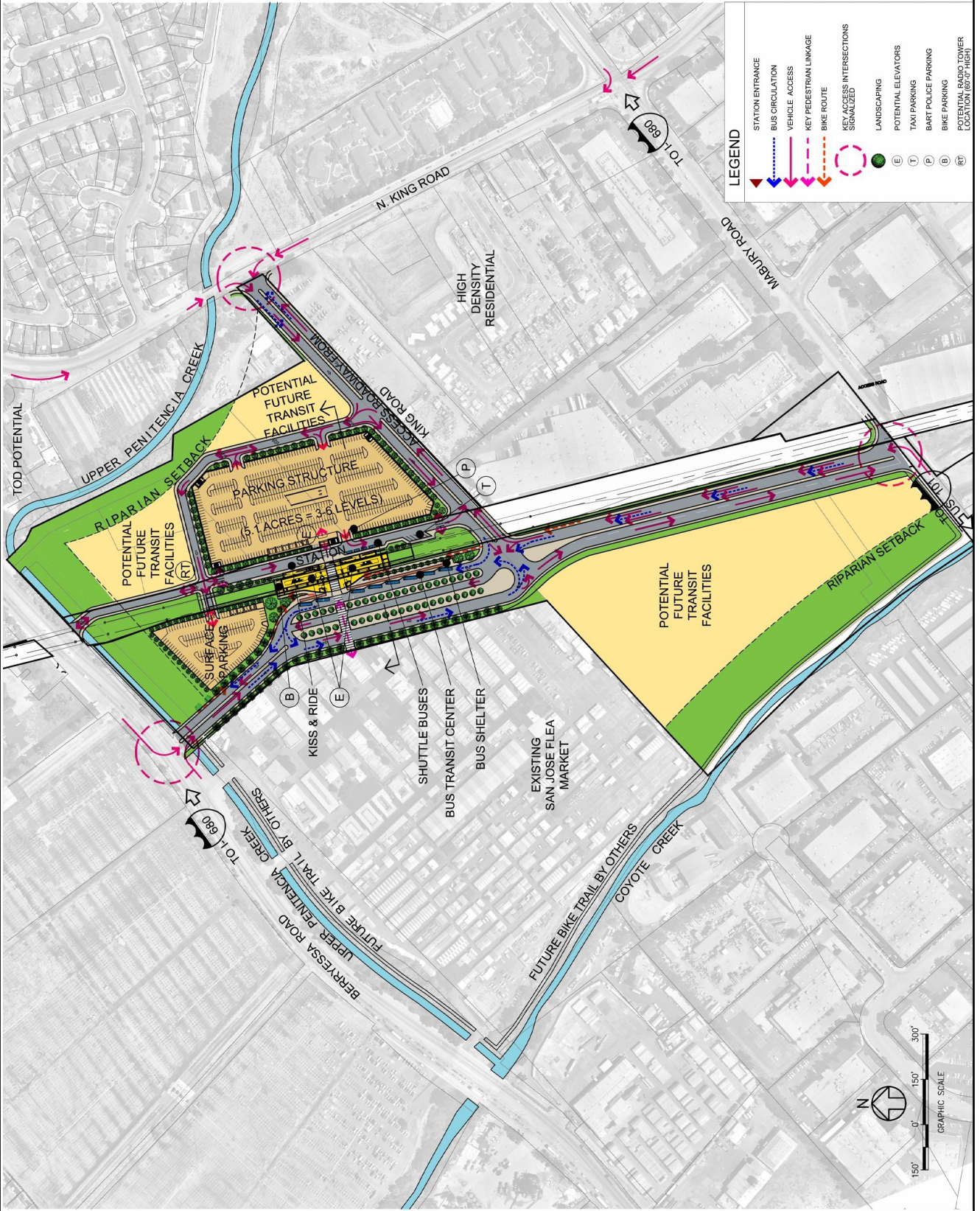
ROADWAY TRANSIT CENTER OPTION WITH AT-GRADE CONCOURSE

Figure B-16



STATION AREA FOOTPRINT FOR ENVIRONMENTAL STUDY


Figure B-17



SITE PLAN

PARKING STRUCTURE NORTHEAST OPTION

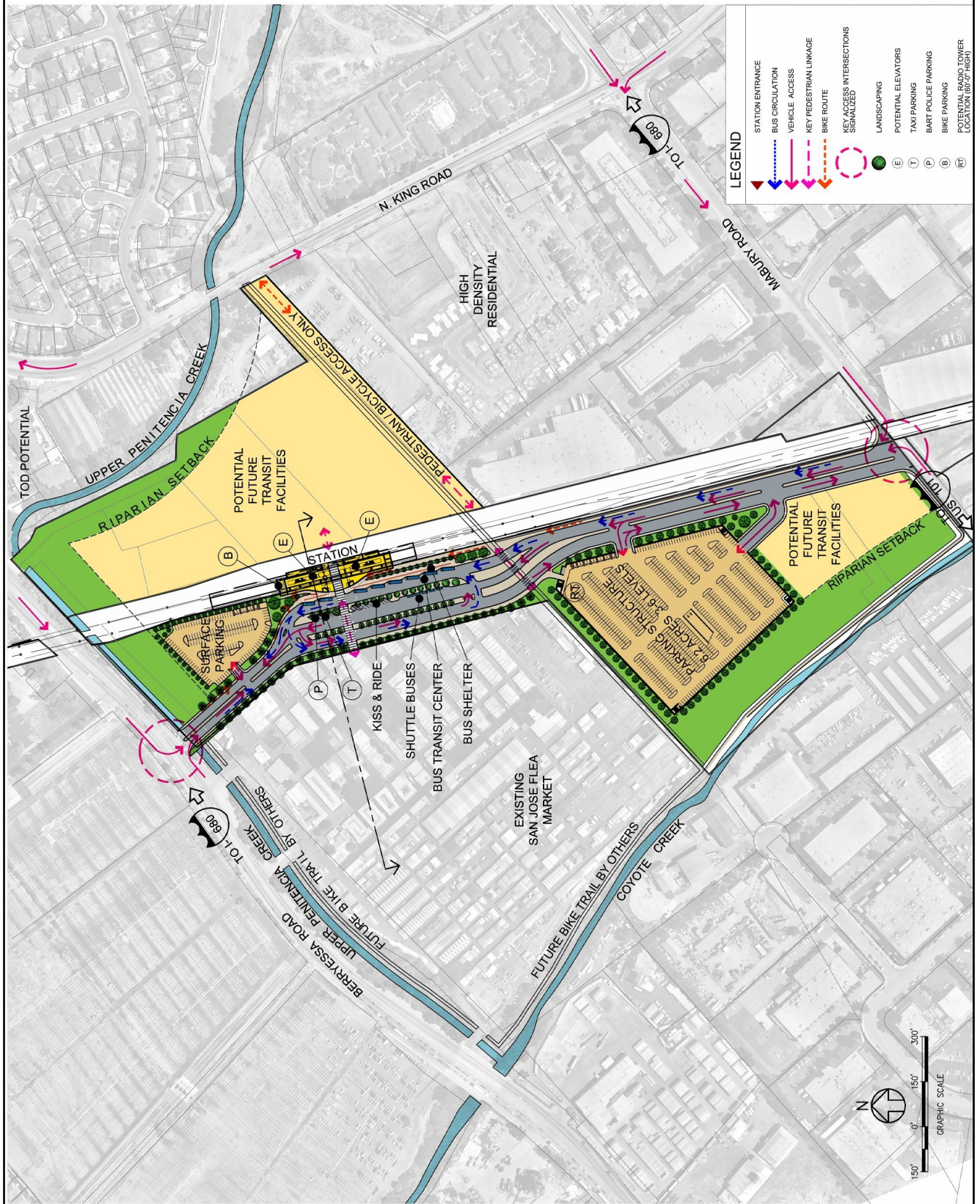
Figure B-18



TRANSVERSE SECTION LOOKING NORTH

PARKING STRUCTURE NORTHEAST OPTION

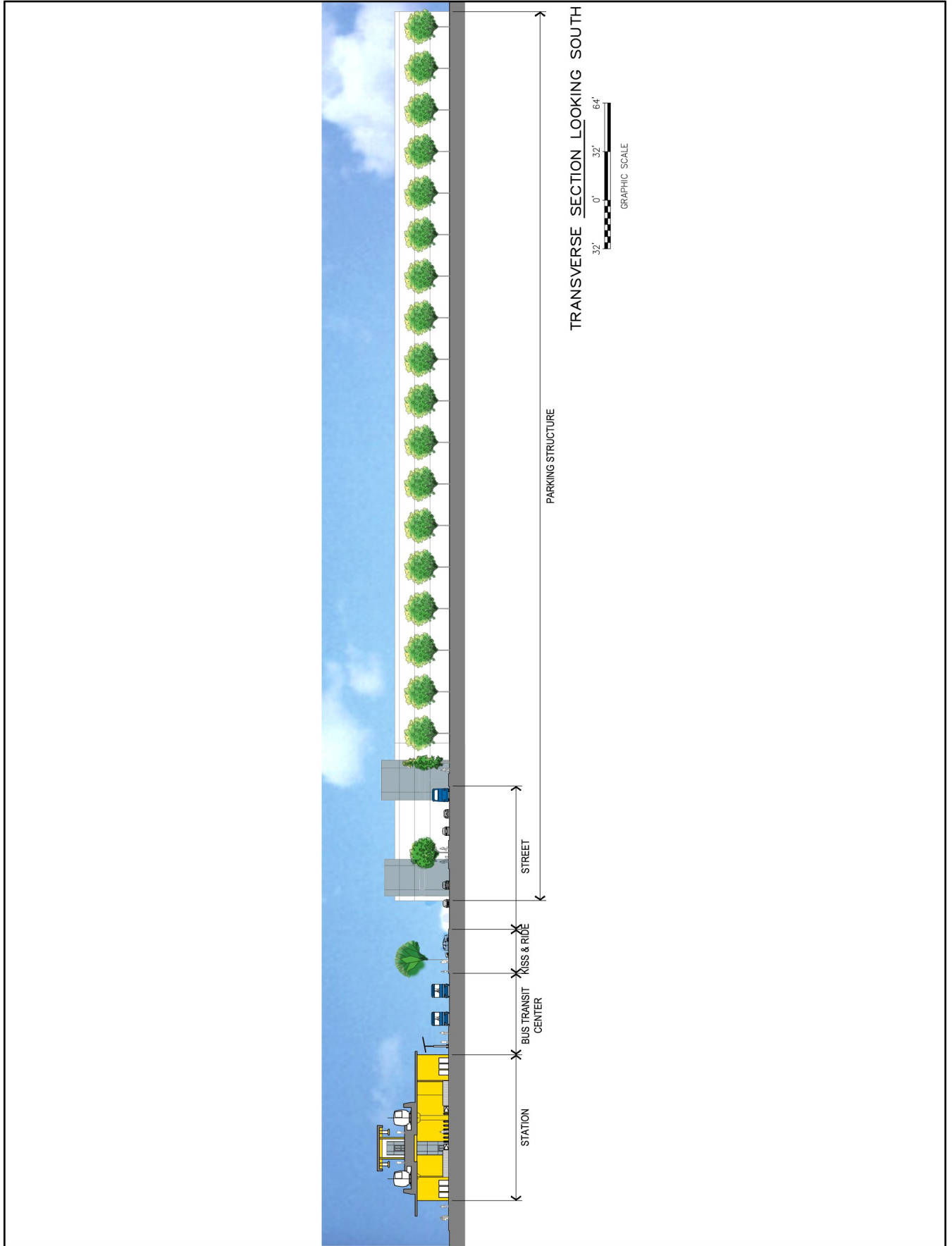
Figure B-19



SITE PLAN

PARKING STRUCTURE SOUTHWEST OPTION

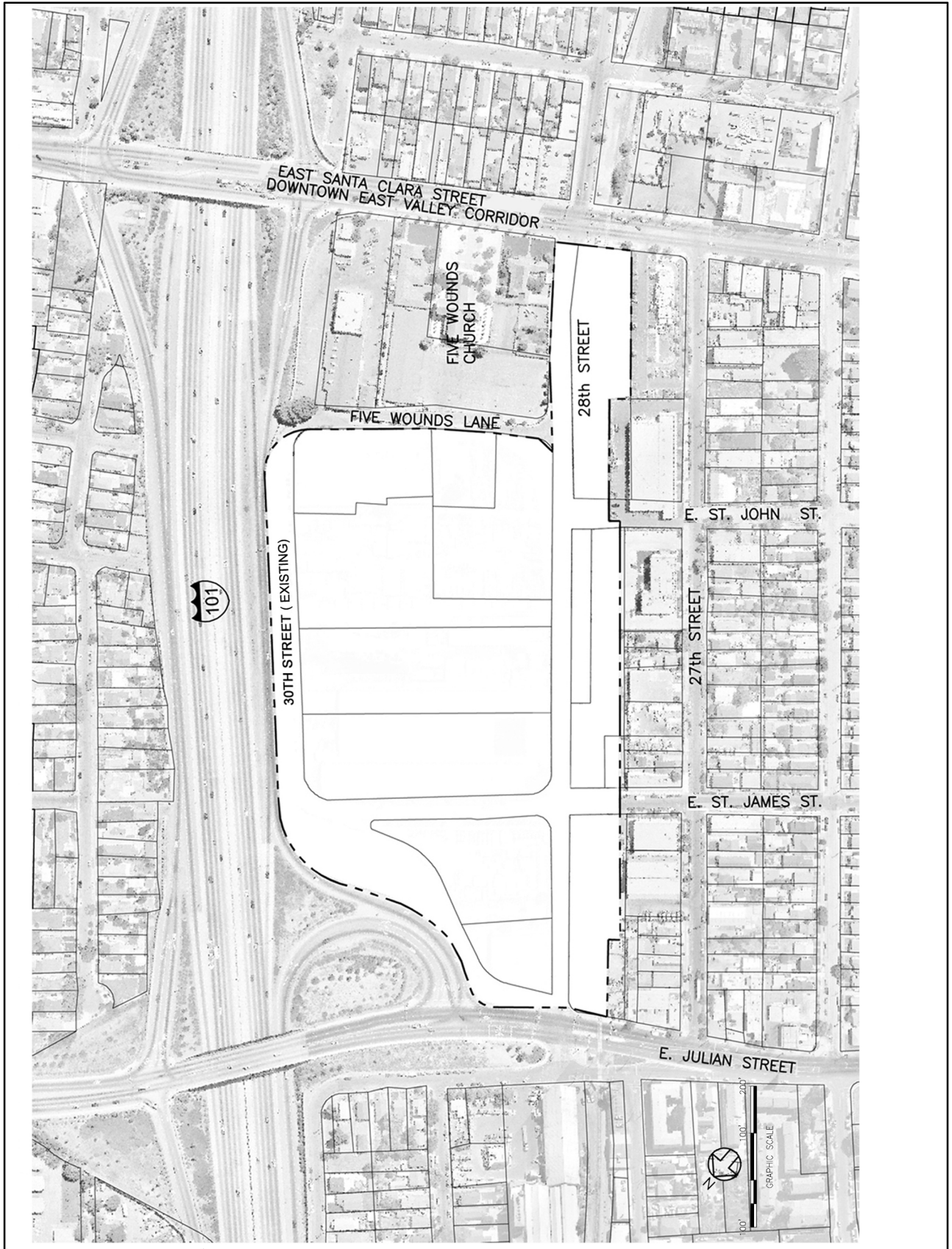
Figure B-20



TRANSVERSE SECTION LOOKING SOUTH

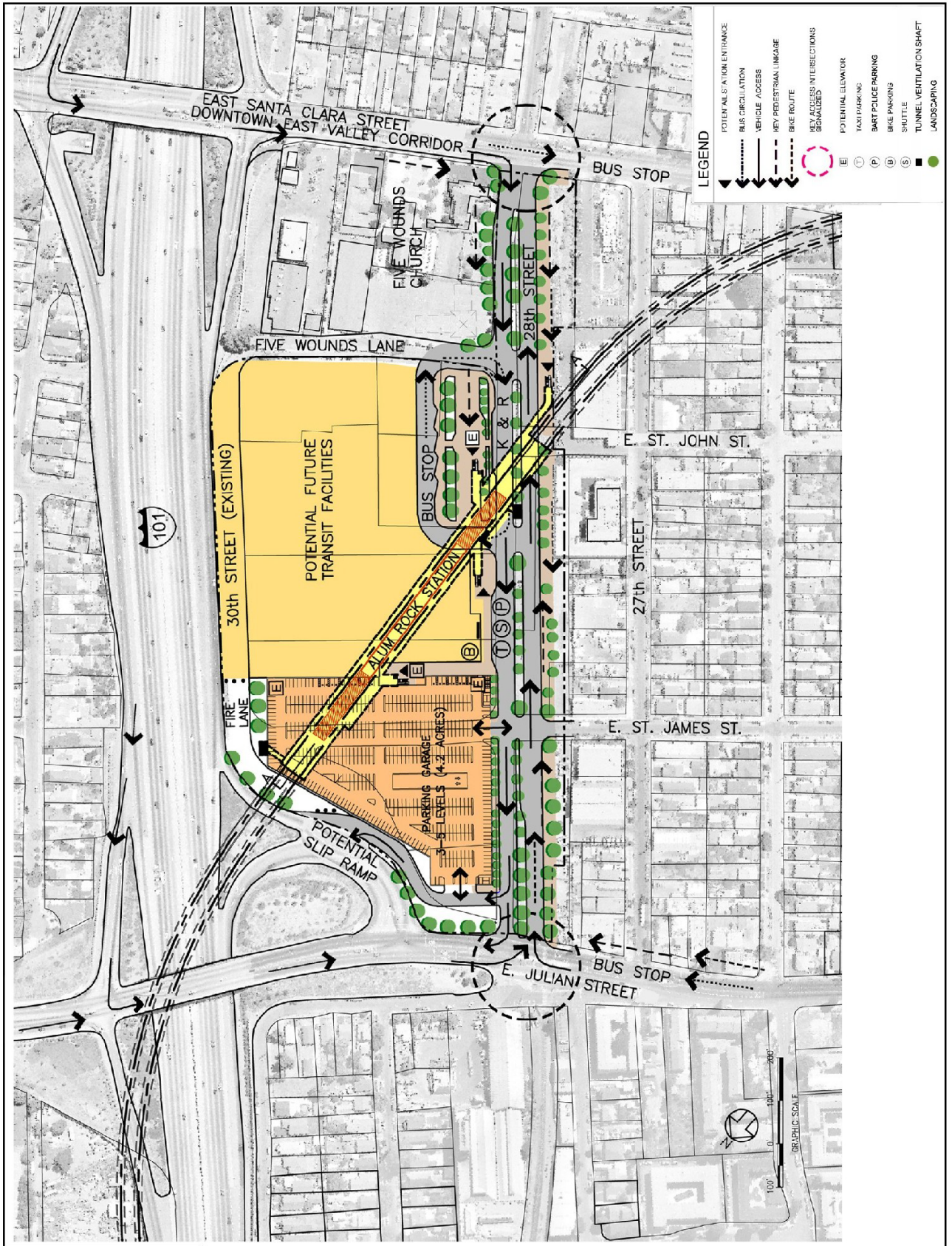
PARKING STRUCTURE SOUTHWEST OPTION

Figure B-21



STATION AREA FOOTPRINT FOR ENVIRONMENTAL STUDY


Figure B-22



SITE PLAN

US 101/DIAGONAL OPTION

Figure B-23

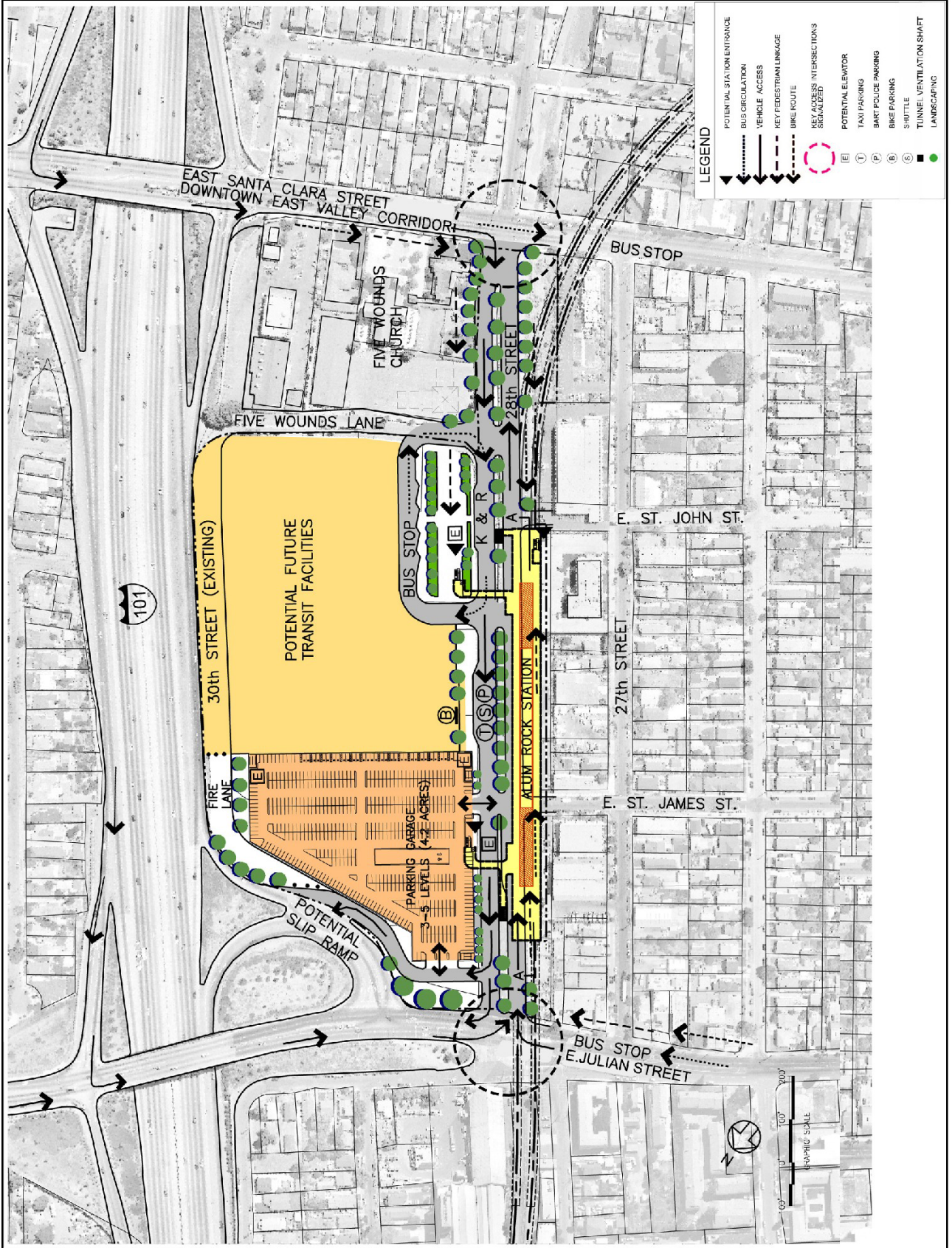


LEGEND

E	STATION ENTRANCE WITH POTENTIAL ELEVATION
▲	POTENTIAL STATION ENTRANCE
V	TUNNEL VENTILATION SHAFT

SECTION A-A

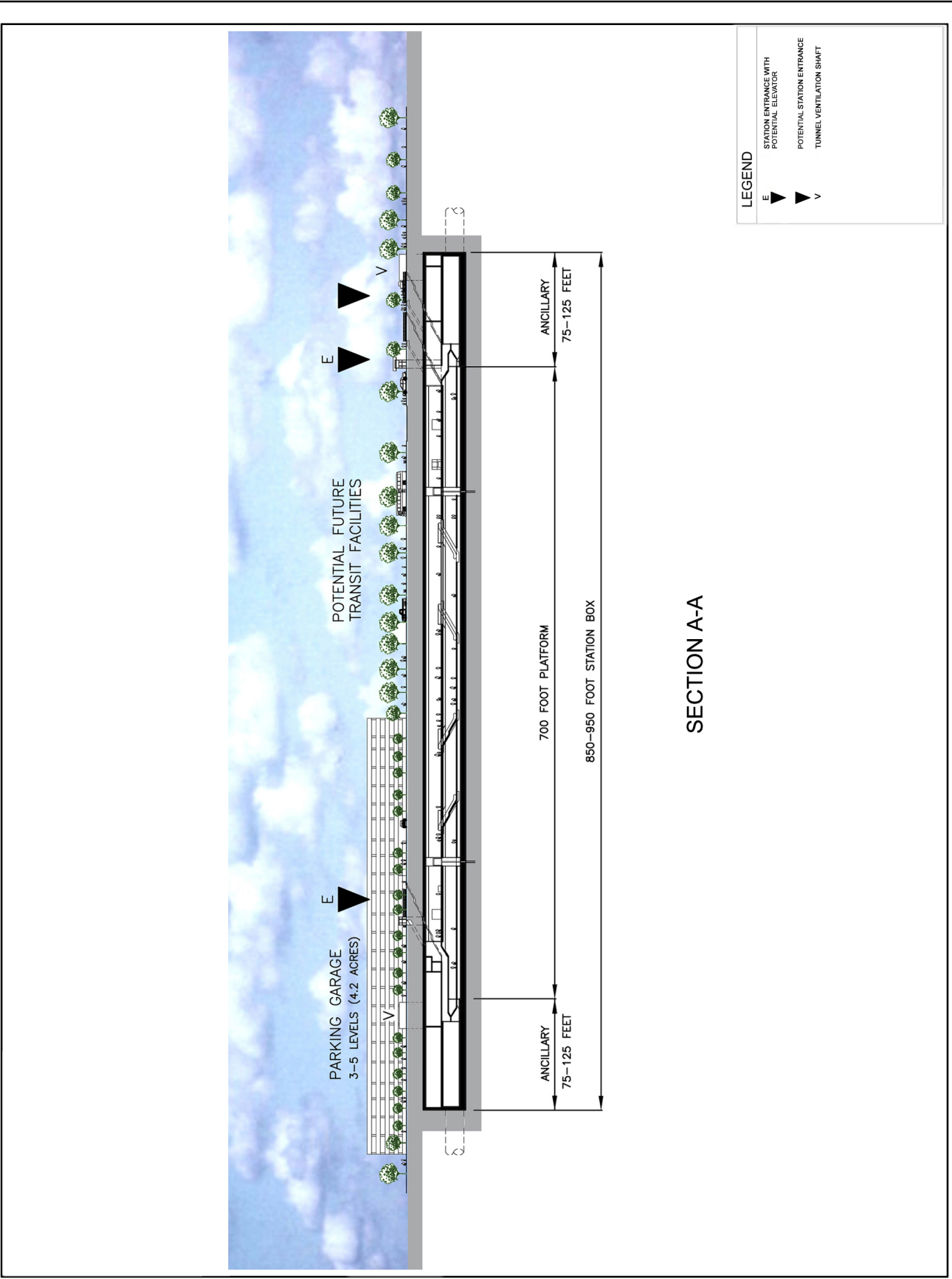
LONGITUDINAL SECTION - LOOKING EAST



SITE PLAN

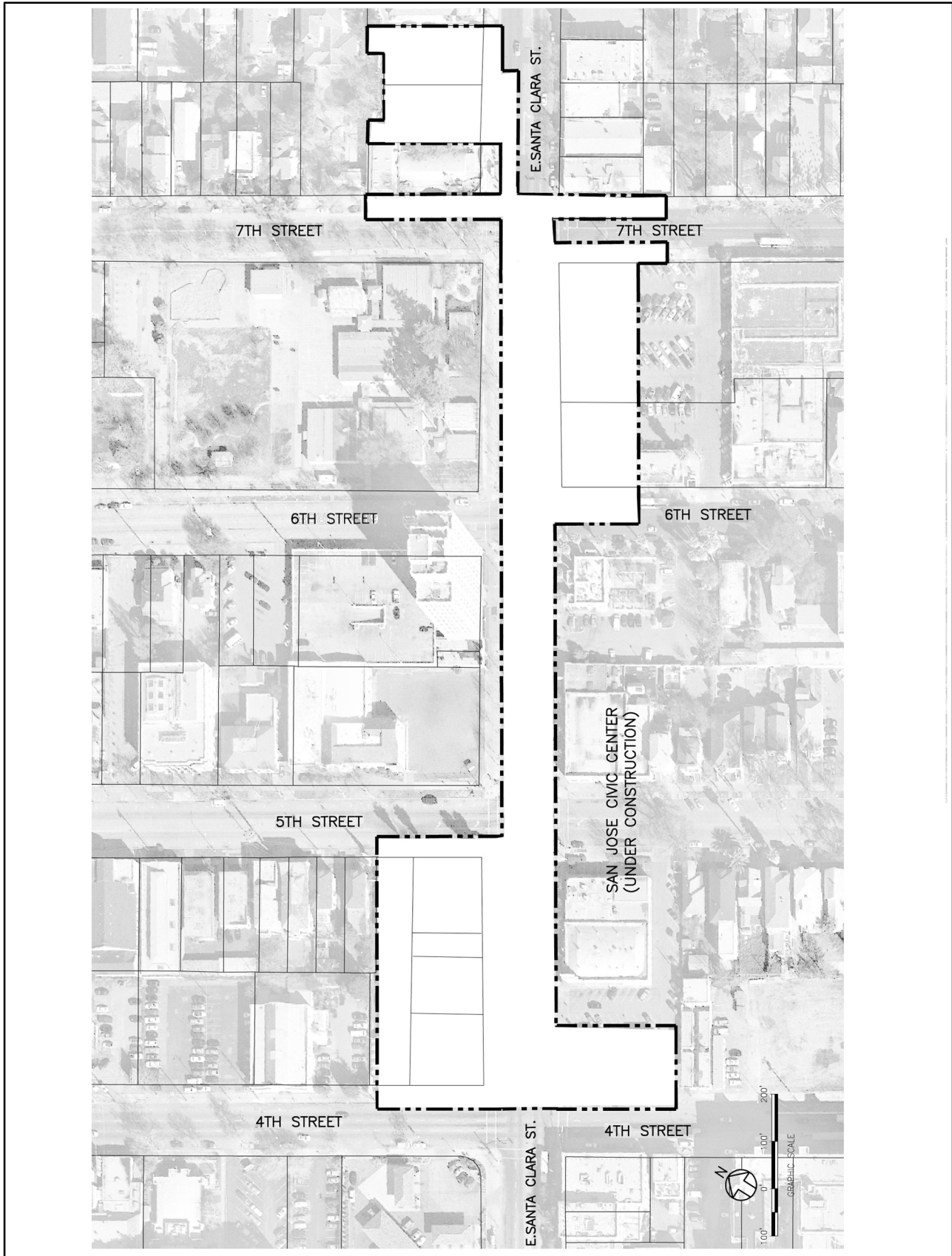
RAILROAD/28TH STREET OPTION

Figure B-25



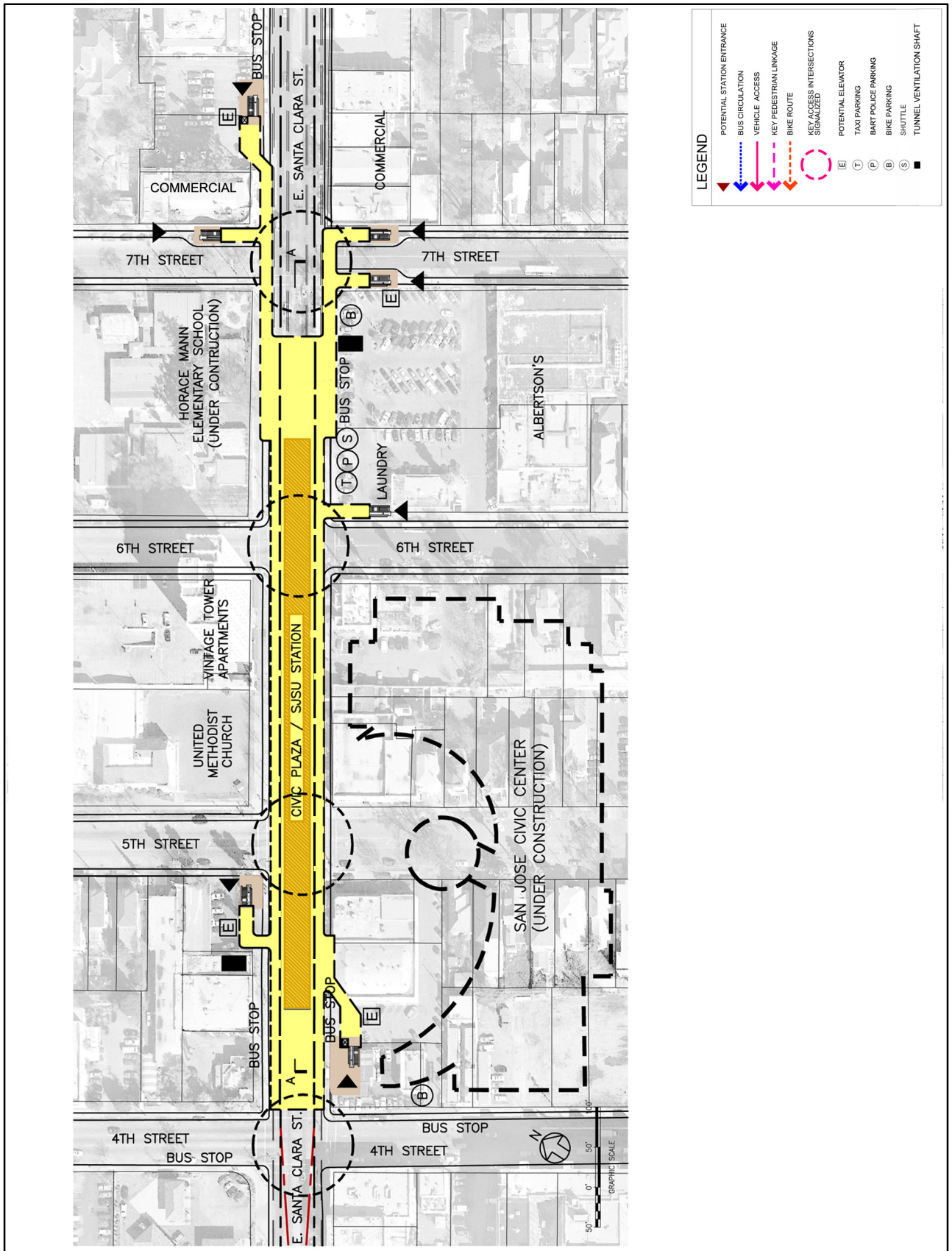
SECTION A-A

LONGITUDINAL SECTION - LOOKING NORTH EAST



STATION AREA FOOTPRINT FOR ENVIRONMENTAL STUDY

Figure B-27




LEGEND

	POTENTIAL STATION ENTRANCE
	BUS CIRCULATION
	VEHICLE ACCESS
	KEY PEDESTRIAN LINKAGE
	BIKE ROUTE
	KEY ACCESS INTERSECTIONS SIGNALLED
	POTENTIAL ELEVATOR
	TAXI PARKING
	BART POLICE PARKING
	BIKE PARKING
	SHUTTLE
	TUNNEL VENTILATION SHAFT

SITE PLAN

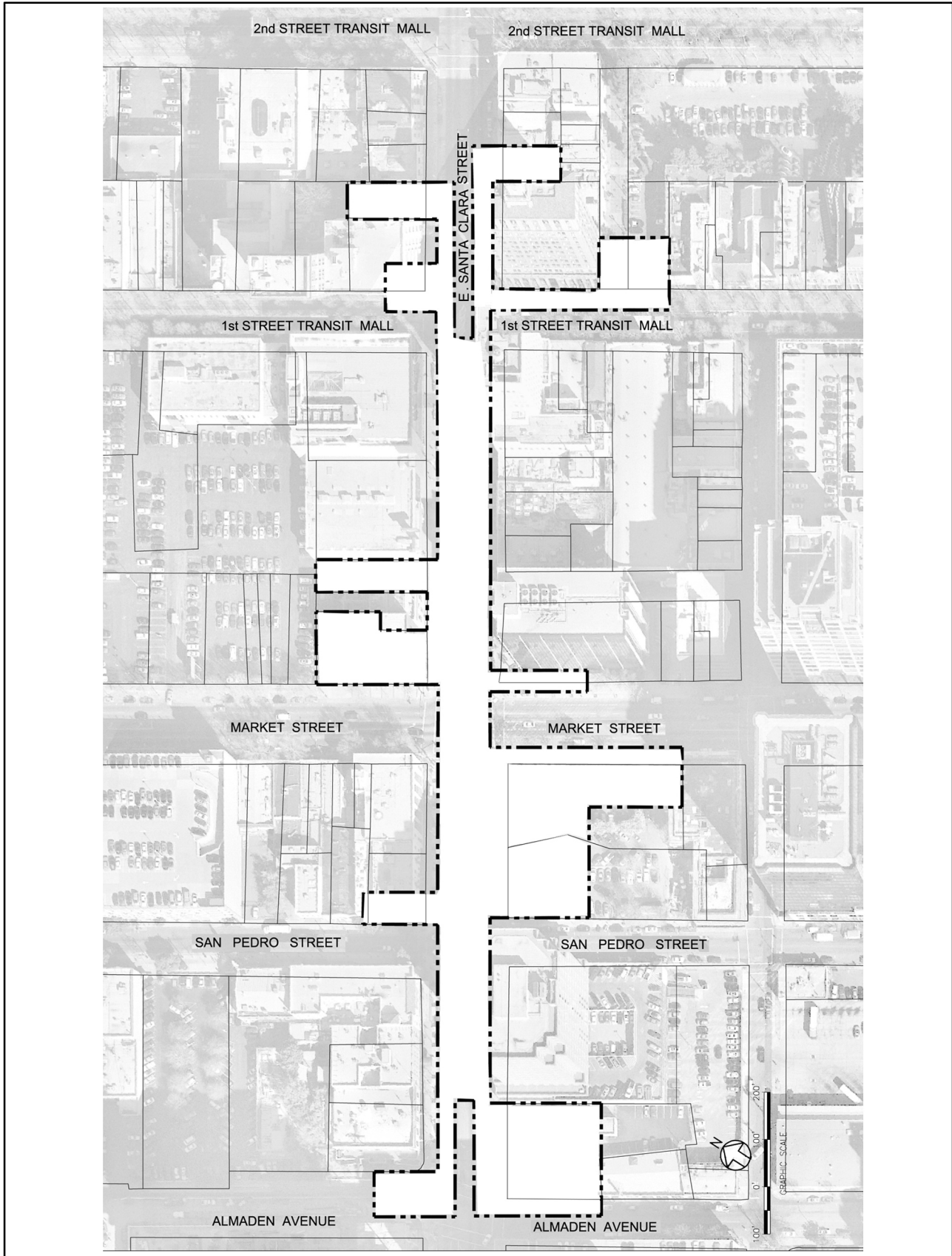
Figure B-28



SECTION A-A

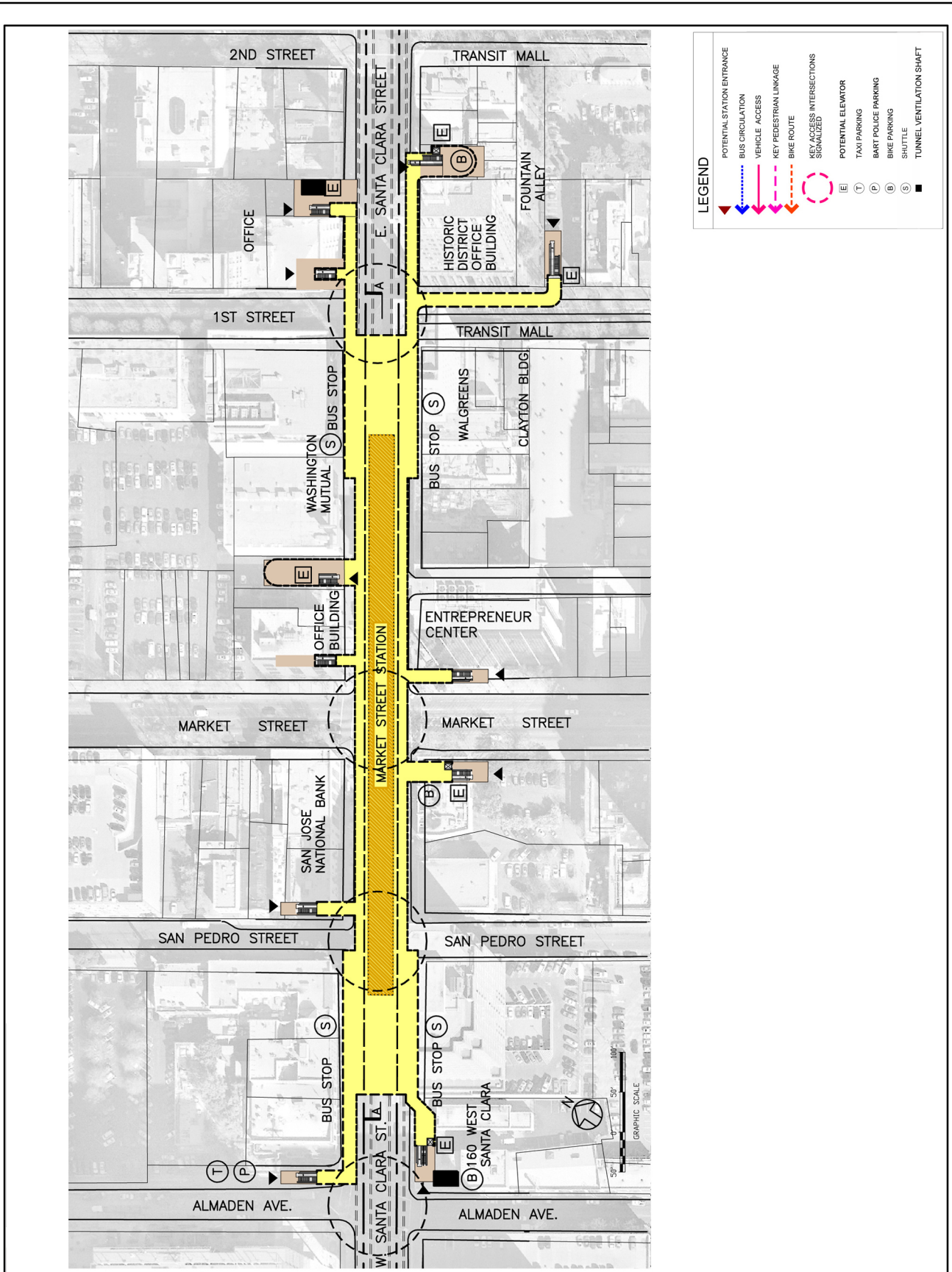
LONGITUDINAL SECTION - LOOKING SOUTHEAST

Figure B-29



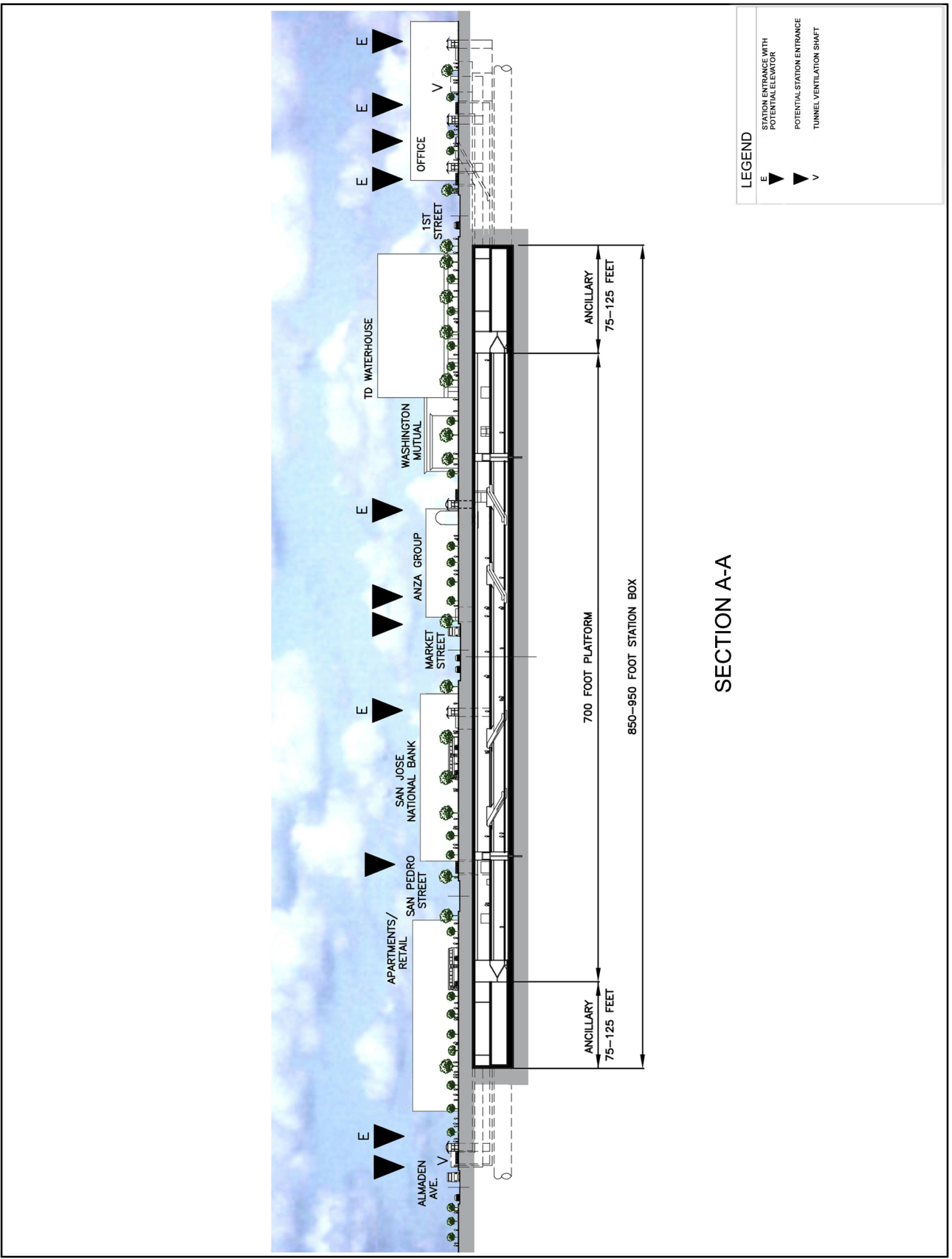
STATION AREA FOOTPRINT FOR ENVIRONMENTAL STUDY

Figure B-30



SITE PLAN

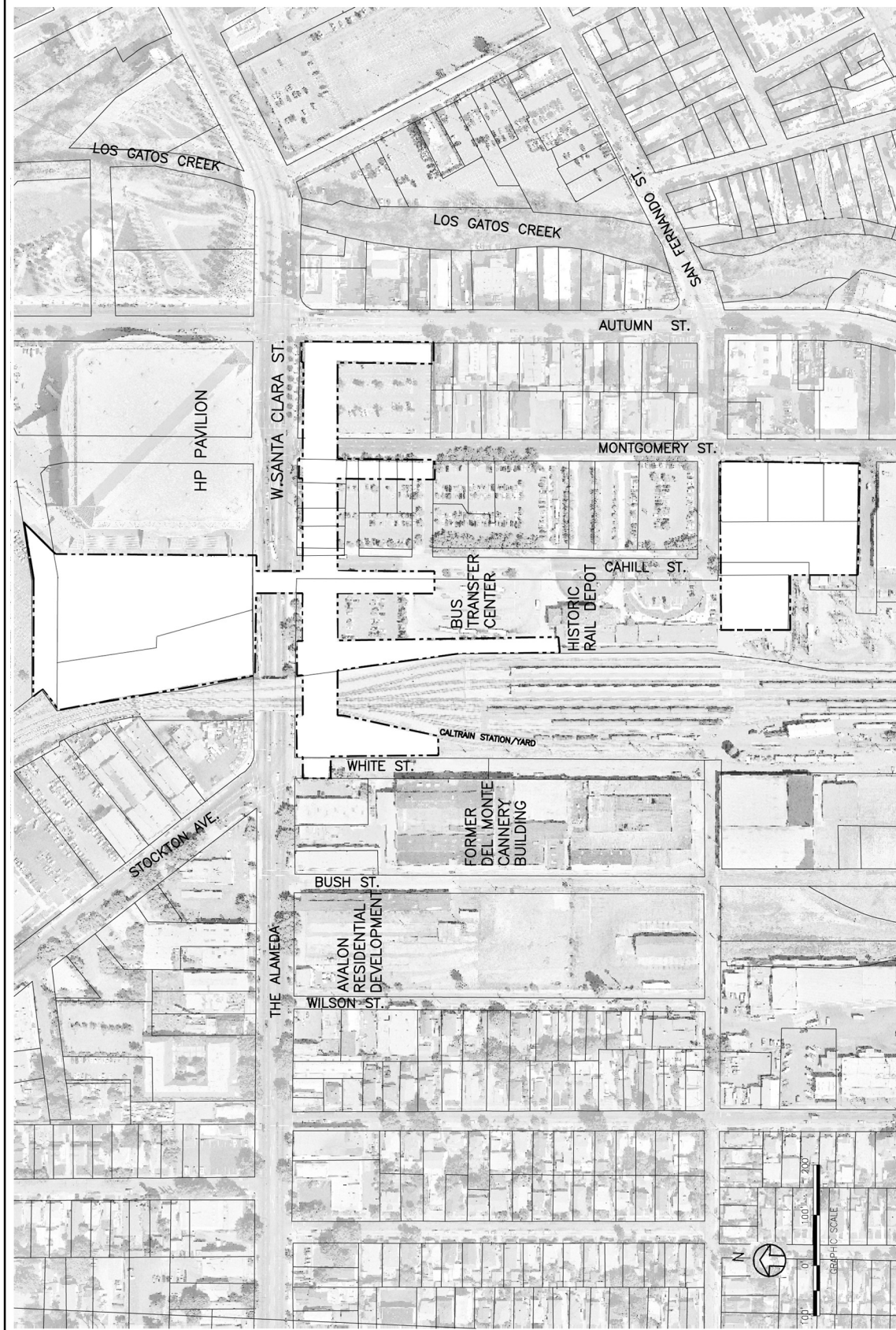
Figure B-31



SECTION A-A

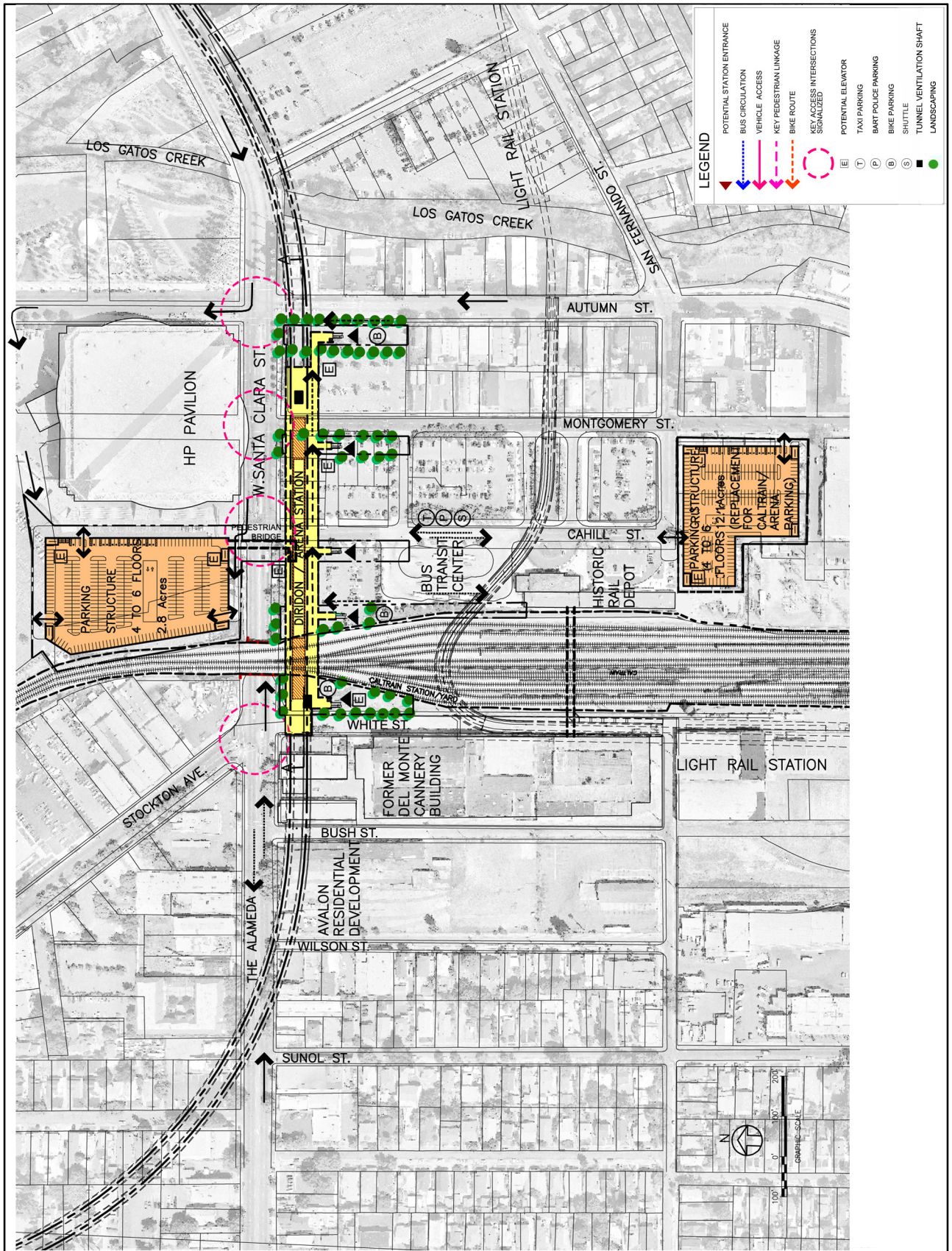
LONGITUDINAL SECTION - LOOKING NORTH WEST

Figure B-32



STATION AREA FOOTPRINT FOR ENVIRONMENTAL STUDY - NORTH OPTION

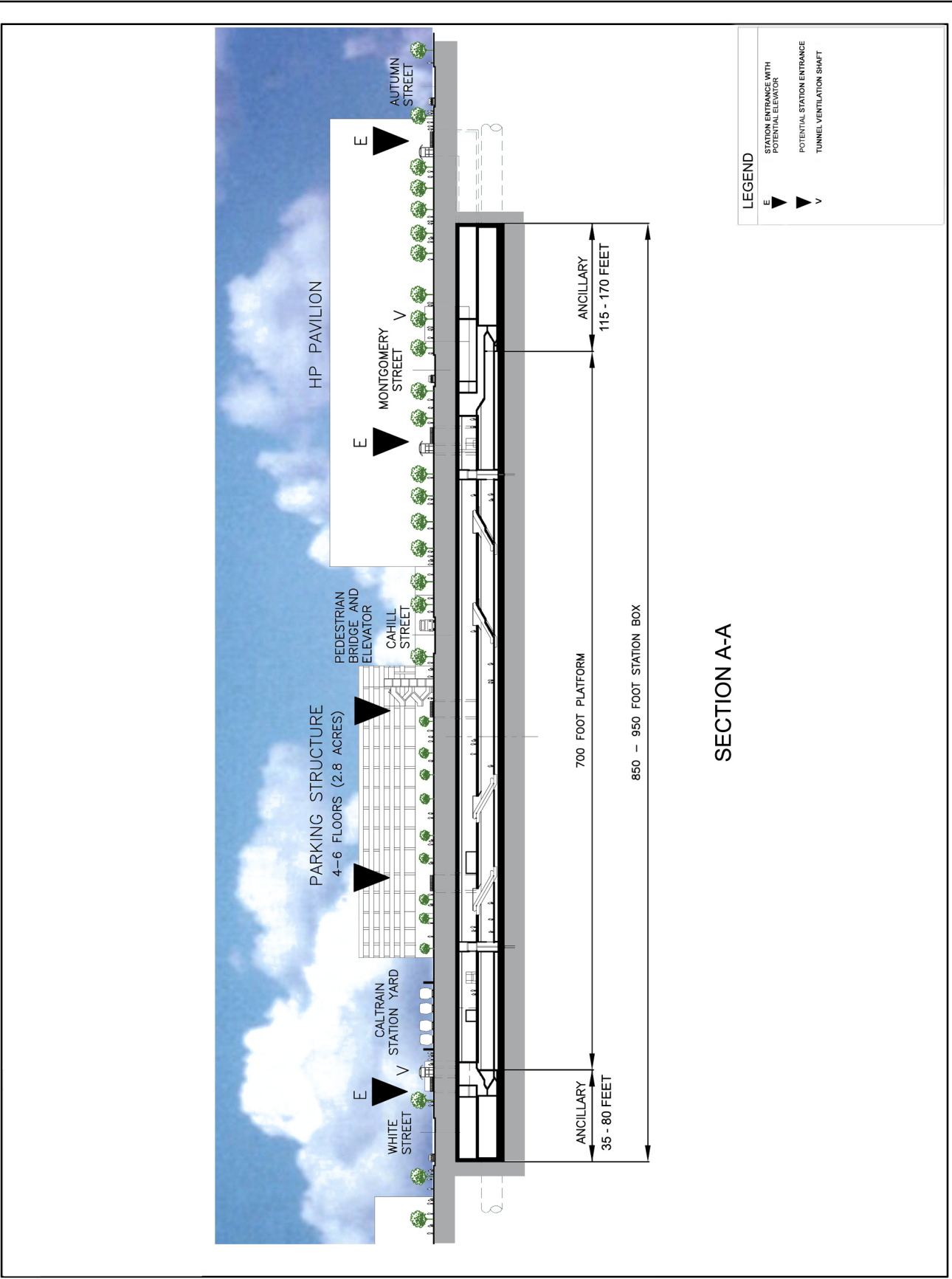
Figure B-33



SITE PLAN

NORTH OPTION

Figure B-34



LEGEND

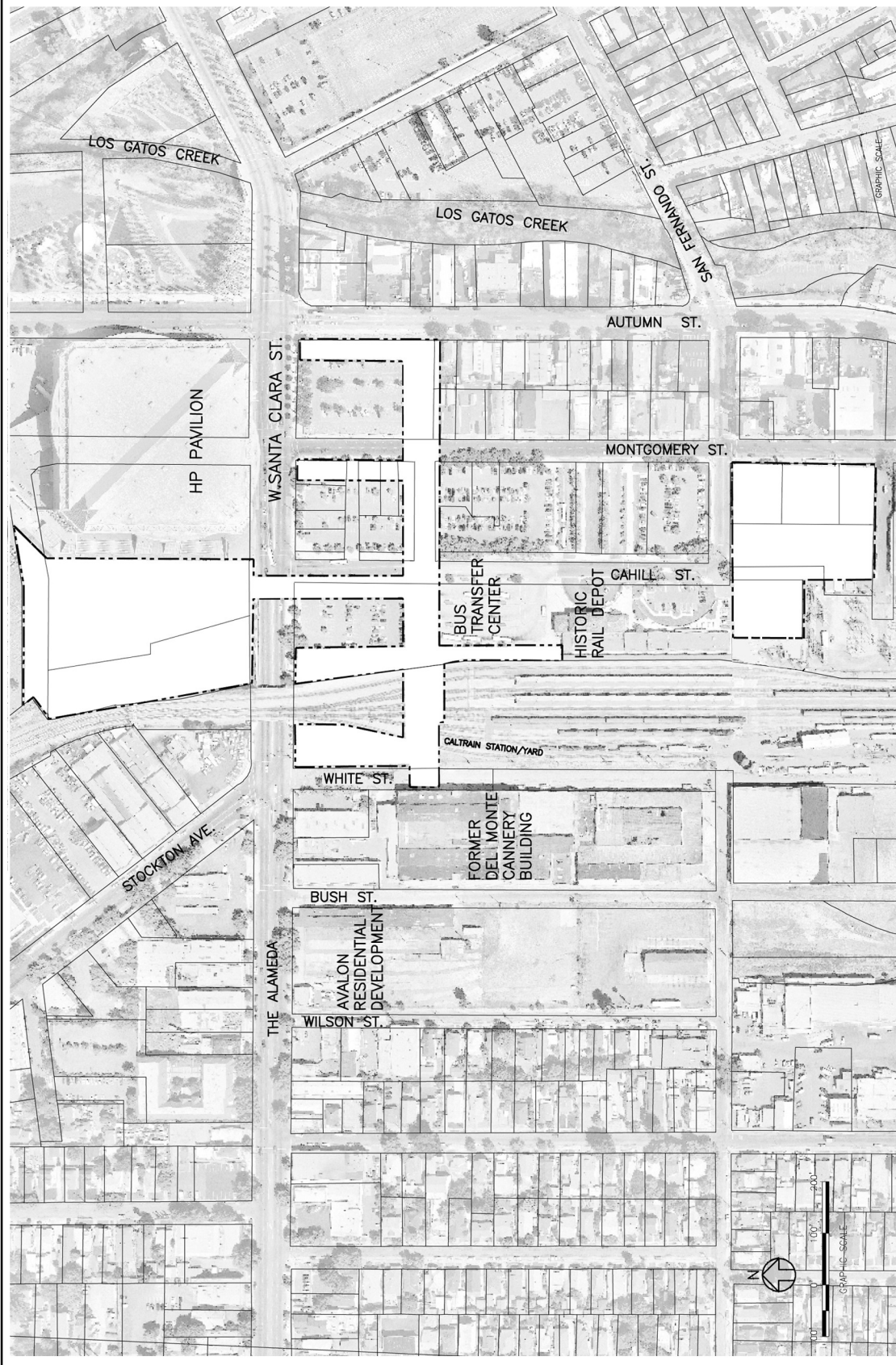
E	STATION ENTRANCE WITH POTENTIAL ELEVATOR
▲	POTENTIAL STATION ENTRANCE
V	TUNNEL VENTILATION SHAFT

SECTION A-A

LONGITUDINAL SECTION - LOOKING NORTH

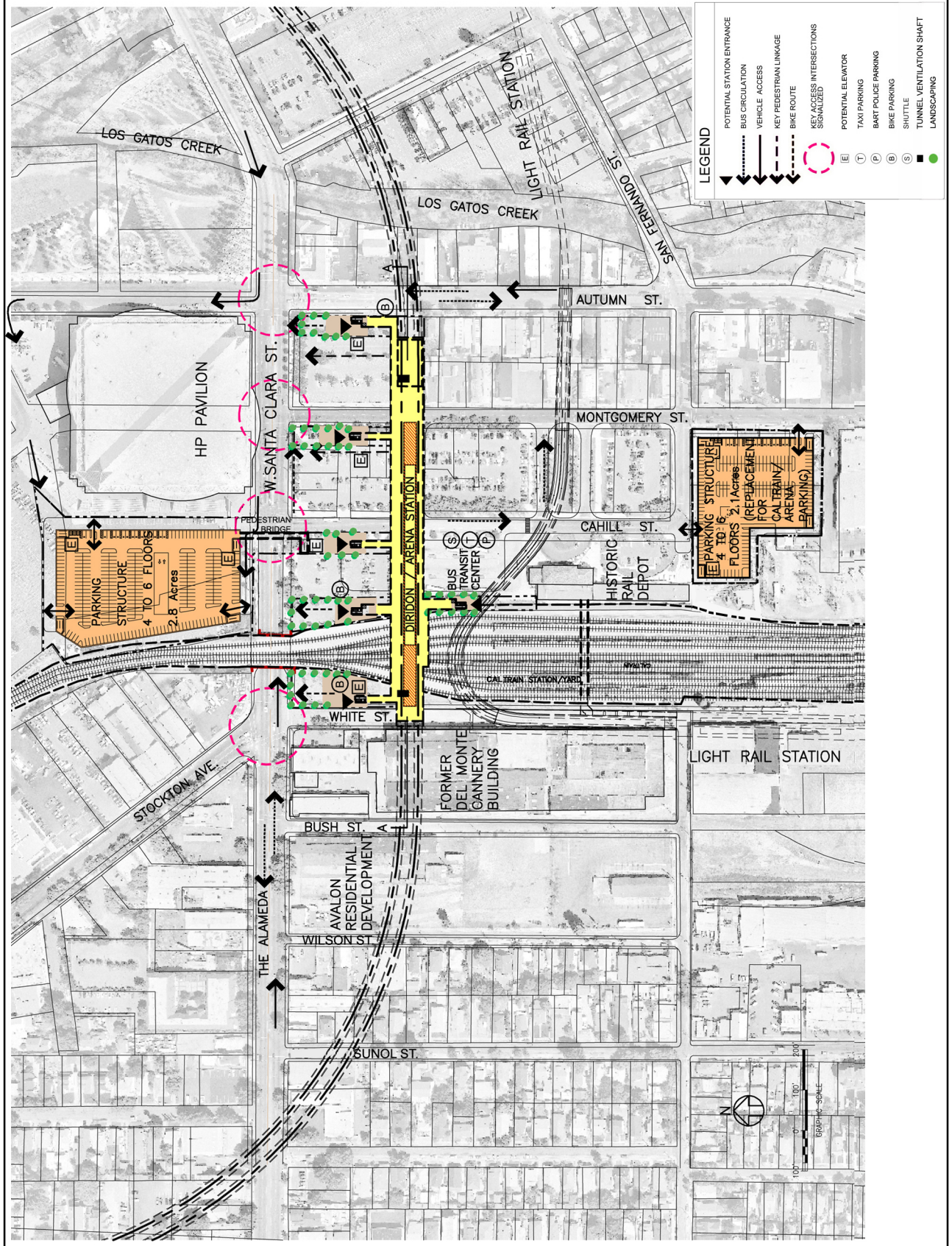
NORTH OPTION

Figure B-35



STATION AREA FOOTPRINT FOR ENVIRONMENTAL STUDY - SOUTH OPTION

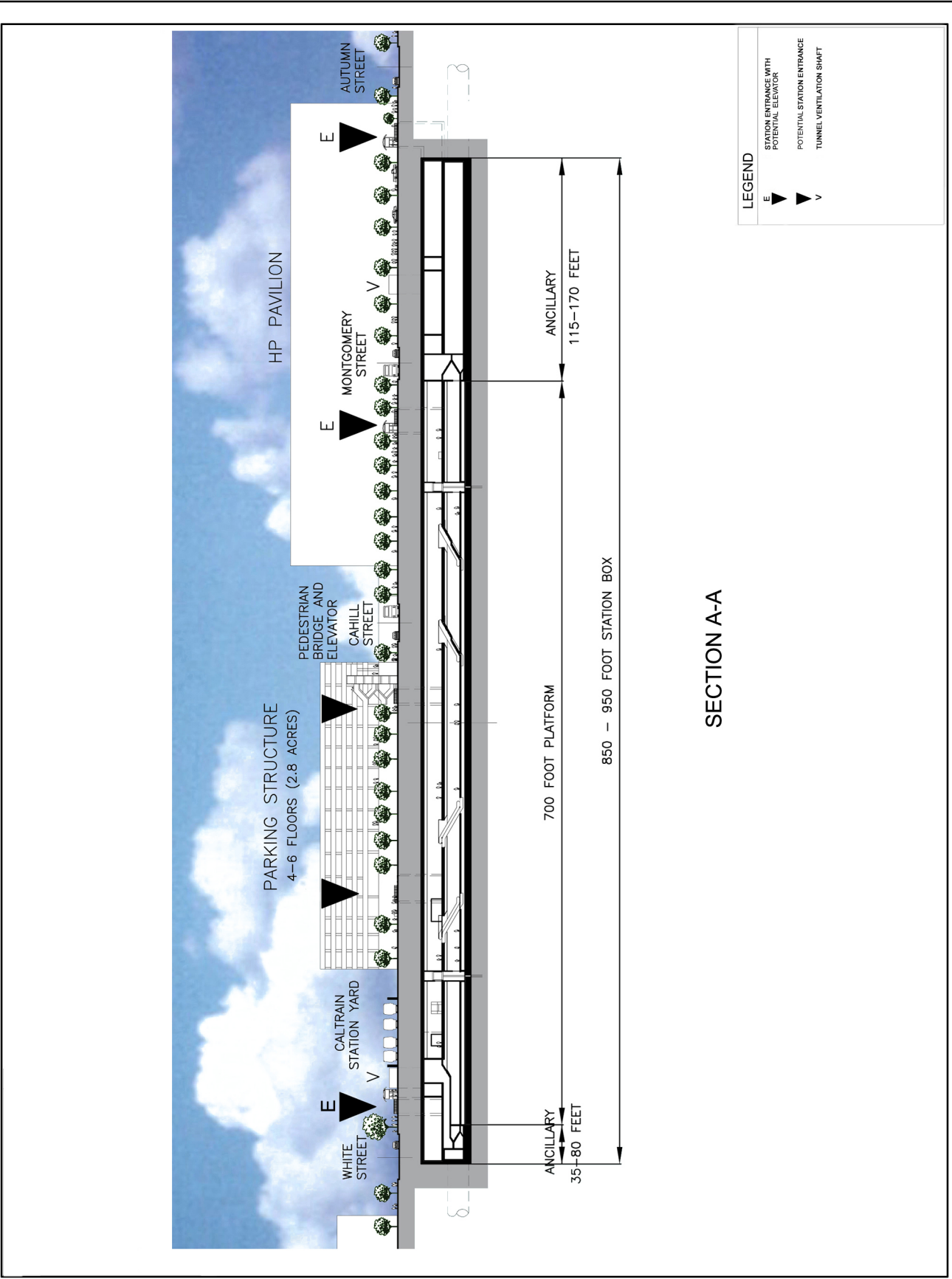
Figure B-36



SITE PLAN

SOUTH OPTION

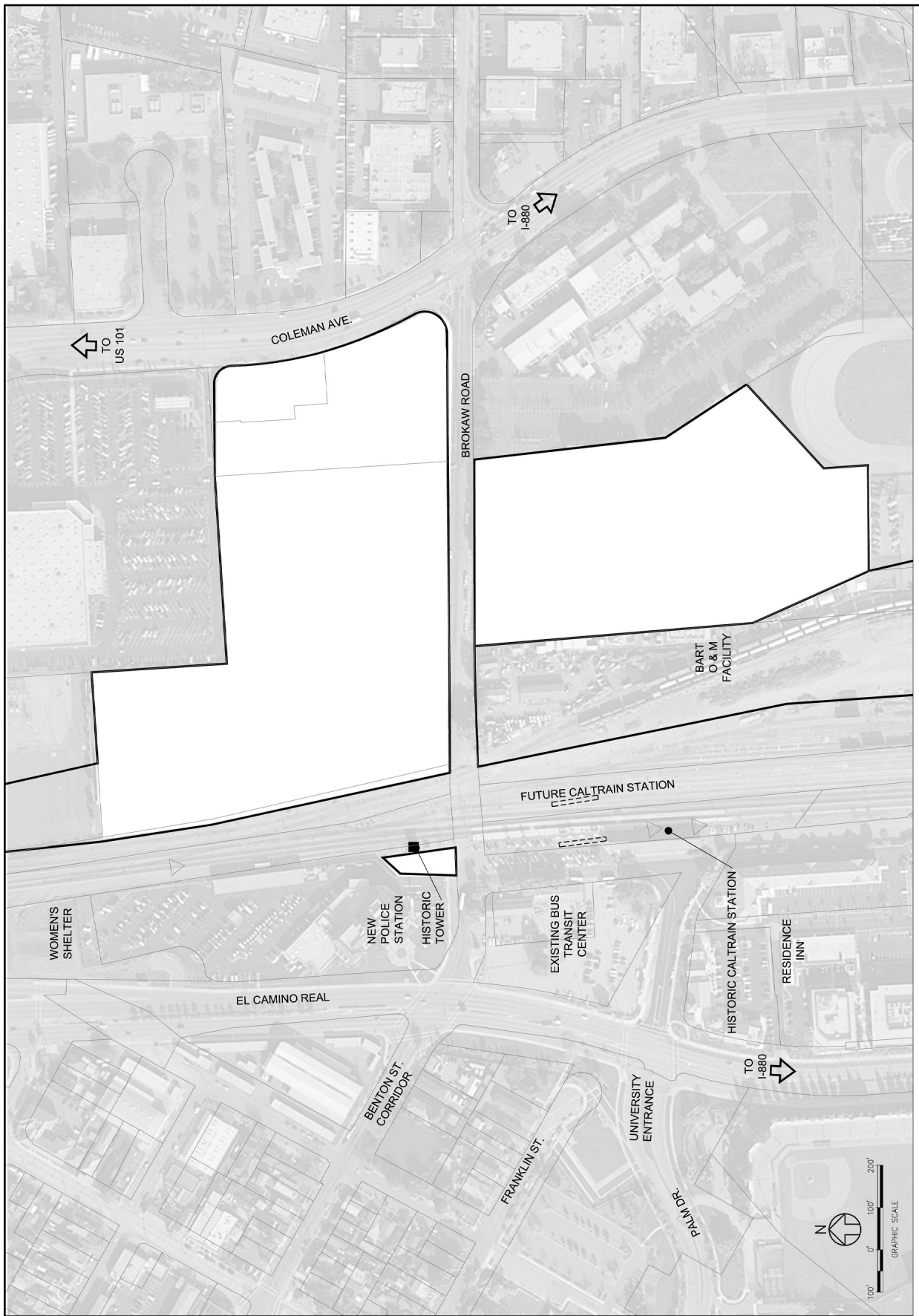
Figure B-37



LONGITUDINAL SECTION - LOOKING NORTH

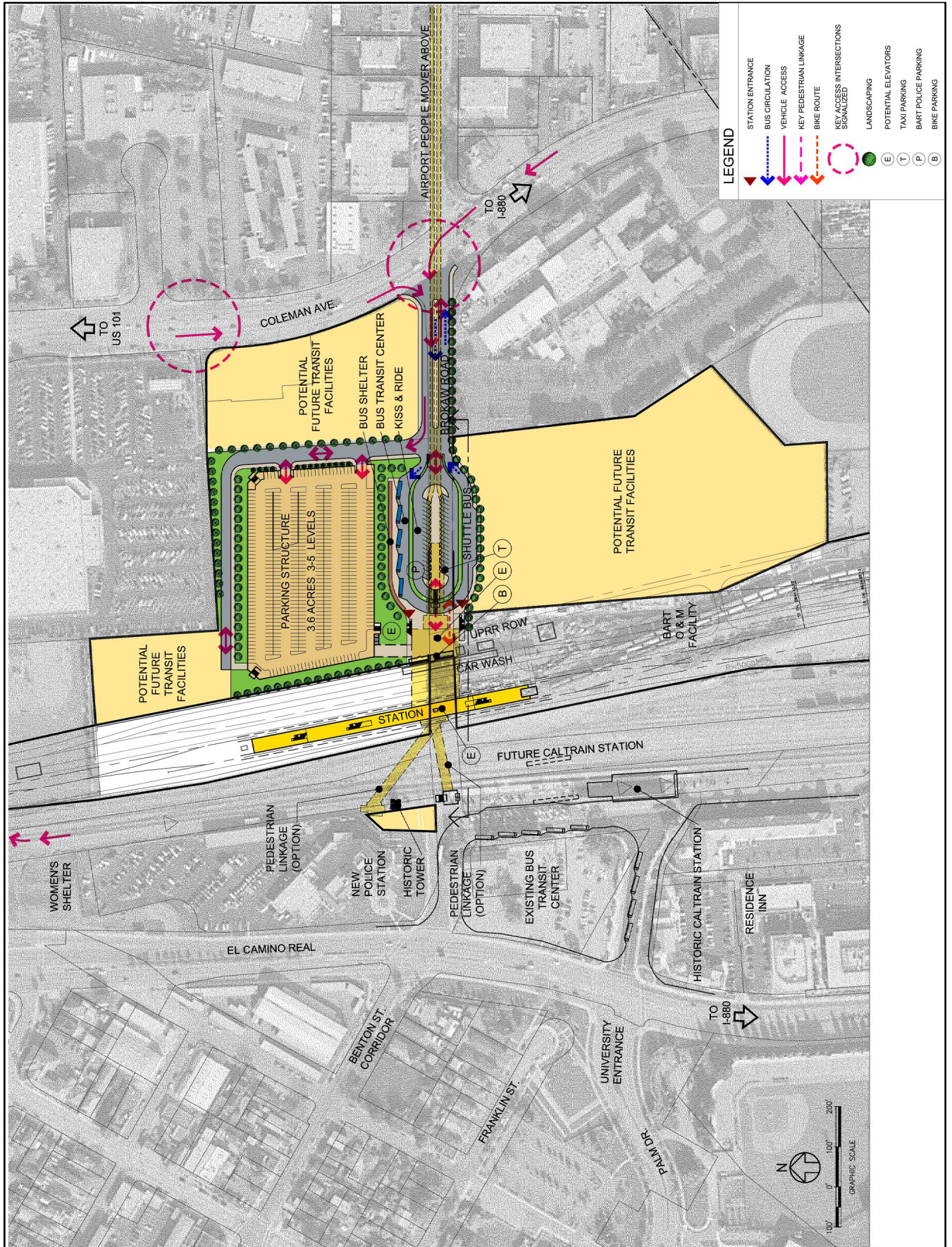
SOUTH OPTION

Figure B-38



STATION AREA FOOTPRINT FOR ENVIRONMENTAL STUDY


Figure B-39



SITE PLAN

PARKING STRUCTURE NORTH OPTION

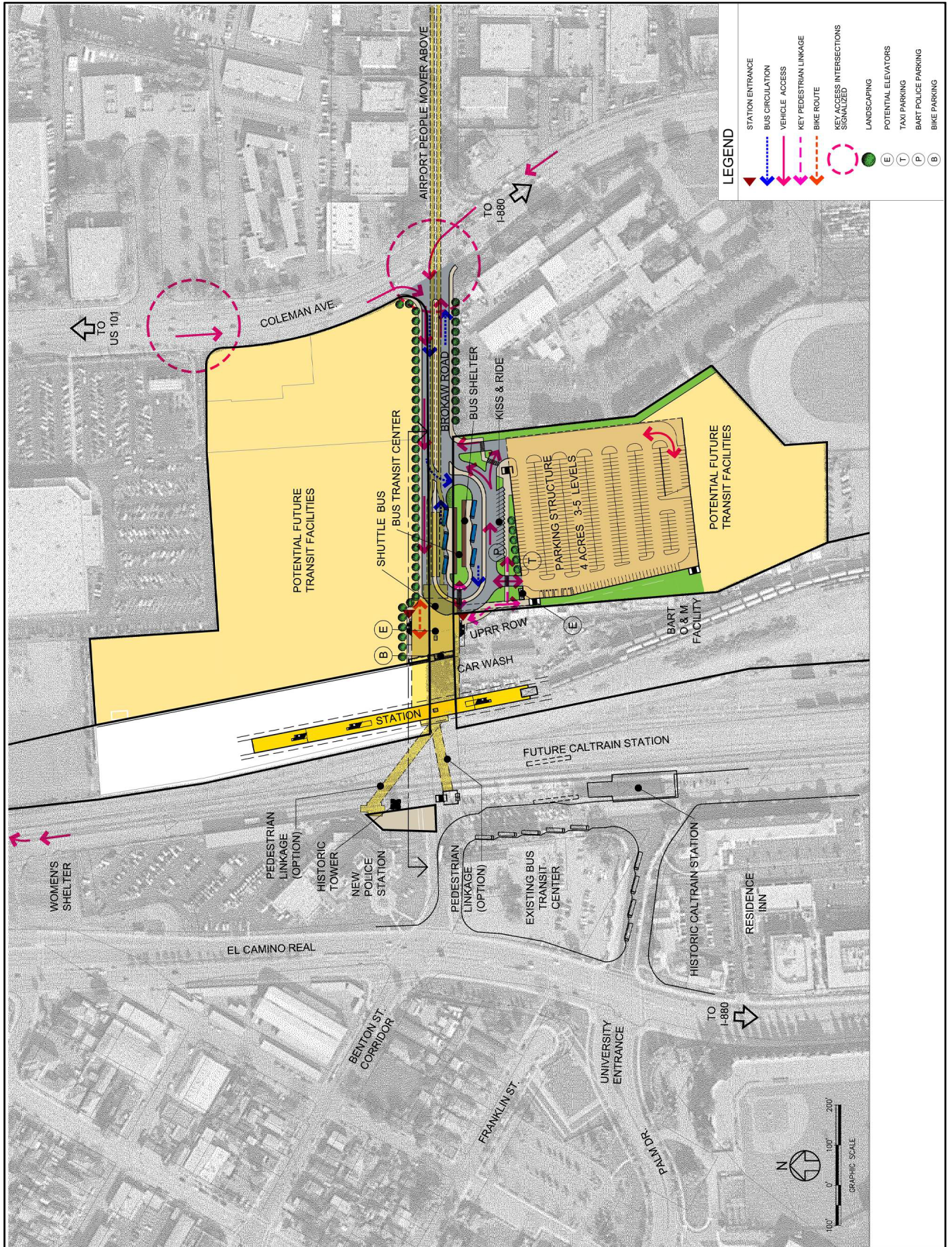
Figure B-40



TRANSVERSE SECTION LOOKING NORTH

PARKING STRUCTURE NORTH OPTION

Figure B-41



SITE PLAN

PARKING STRUCTURE SOUTH OPTION

Figure B-42



TRANSVERSE SECTION LOOKING SOUTH

PARKING STRUCTURE SOUTH OPTION

Figure B-43